

**NOTICE OF MEETING OF THE COMMISSIONERS' COURT OF
HOCKLEY COUNTY, TEXAS**

Notice is hereby given that a Special Meeting of the above named Commissioners' Court will be held on the 8th day of November, 2021 at 9:00 a.m. in the Commissioners' Courtroom, Hockley County Courthouse, Levelland, Texas, at which time the following subjects will be discussed to-wit:

1. Read for approval the minutes of the Regular Meeting held at 9:00 a.m. on Monday, November 1, 2021.
2. Read for approval all monthly bills and claims submitted to the Court and dated through November 8, 2021.
3. Discussion and potential action to discuss modifications and rescind the Order approving the Cooperative Agreement between Texas A&M AgriLife Extension Service and Hockley County which was approved by the court on November 1, 2021.
4. Discussion and potential action with the Hockley County Attorney and the Hockley County District Attorney concerning termination of Document Logistics contract and approval of request for new software.
5. Consider and take necessary action to approve a bid in the amount of \$500.00 from Rubin Cantu for the property located at Southside (LEV), Block 153, Lot 3 E/2 & Lot 4, Also known as 1306 10th Street, Levelland, Texas.
6. Consider and take necessary action to approve a bid in the amount of \$3,021.00 from Martina Mireles for the property located at Rains CSL, Lge 43, % W/2, Acres 1.000, also known as 2006 Oil Well Road, Levelland, Texas.
7. Discussion and review of redistricting project documents and proposed maps.
8. Consider and take action to canvass the returns from the Tuesday, November 2, 2021 Constitutional Amendments Election.


COMMISSIONERS' COURT OF HOCKLEY COUNTY, TEXAS.

BY: *Sharla Baldrige*
Sharla Baldrige, Hockley County Judge

I, the undersigned County Clerk, do hereby certify that the above Notice of Meeting of the above named Commissioners' Court, is a true and correct copy of said Notice on the bulletin board at the Courthouse, and at the east door of the Courthouse of Hockley County, Texas, as place readily accessible to the general public at all times on the 4th day of November, 2021, and said Notice remained posted continuously for at least 72 hours preceding the scheduled time of said meeting.

Dated this 4th day of November, 2021.

Jennifer Palermo
Jennifer Palermo, County Clerk, and Ex-Officio
Clerk of Commissioners' Court, Hockley County, Texas



Filed for Record
at _____ o'clock _____ M.

NOV 04 2021

Jennifer Palermo
County Clerk, Hockley County, Texas

THE STATE OF TEXAS
COUNTY OF HOCKLEY

IN THE COMMISSIONER'S COURT
OF HOCKEY COUNTY, TEXAS

SPECIAL MEETING
NOVEMBER 8, 2021

Be it remembered that on this the 8th day of NOVEMBER A.D. 2021, there came on to be held a Special Meeting of the Commissioners Court, and the court having convened in Regular session at the usual meeting place thereof at the Courthouse in Levelland, Texas, with the following members present to-wit:

Sharla Baldrige	County Judge
Alan Wisdom	Commissioner Precinct No. 1
Larry Carter	Commissioner Precinct No. 2
Seth Graf	Commissioner Precinct No. 3
Thomas R "Tommy" Clevenger ABSENT	Commissioner Precinct No. 4

Jennifer Palermo, County Clerk, and Ex-Officio Clerk of Commissioners Court when the following proceedings were had to-wit:

Motion by Commissioner Carter, second by Commissioner Wisdom, 3 Votes Yes, 0 Votes No, that the Minutes of a Regular meeting of the Commissioner's Court, held on November 1, 2021, A.D. be approved and stand as read.

Motion by Commissioner Wisdom, second by Commissioner Graf, 3 Votes Yes, 0 Votes No, that all monthly claims and bills submitted to the court and dated through November 8, 2021, A.D. be approved and stand as read.

Motion by Commissioner Carter, second by Commissioner Wisdom, 3 Votes Yes, 0 Votes No, that Commissioners court approved modifications and rescind the Order approving the Cooperative Agreement between Texas A&M Agrilife Extension Service and Hockley County which was approved by the court on November 1, 2021. As per Order recorded below.

STATE OF TEXAS
COUNTY OF HOCKLEY

§
§
§

IN THE COUNTY COURT
OF
HOCKLEY COUNTY, TEXAS

**ORDER TO RESCIND THE ORDER APPROVING THE COOPERATIVE AGREEMENT
BETWEEN TEXAS A&M AGRILIFE EXTENSION SERVICE AND HOCKLEY COUNTY**


IT IS HEREBY ORDERED by the Commissioners Court of Hockley County, Texas that Order Approving the Cooperative Agreement between Texas A&M AgriLife Extension Service and Hockley County previously approved by this Court on November 1, 2021 is hereby rescinded by this Court.

SIGNED this 8th day of November, 2021.




Sharla Baldrige, Hockley County Judge

Given under my hand and seal of said Court, this the 8th day of November, 2021.



Jennifer Palermo, Hockley County Clerk and
Ex-Officio Clerk of Commissioners Court,
Hockley County, Texas



Discussion with the Hockley County Attorney and the Hockley County District Attorney concerning termination of Logistics contract and approval of request for new software.

Motion by Commissioner Carter, second by Commissioner Graf, 3 Votes Yes, 0 Votes No, that Commissioners Court approved the bid in the amount of \$500.00 from Rubin Cantu for the property located at Southside (LEV), Block 153, Lot E/2 & Lot 4, also known as 1306 10th Street, Levelland, Texas. As per Letter from Debra C. Bramlett Hockley County Tax Assessor.



OFFICE OF

TAMMY CASTRO
CHIEF DEPUTY

Email:
propertytax@hockleycounty.org

To Pay Online:
www.certifiedpayments.net
Bureau Code - 7802096

DEBRA C. BRAMLETT

HOCKLEY COUNTY
TAX ASSESSOR
LEVELLAND, TEXAS

Mailing Address:

624 Ave. H, Suite 101
Levelland, TX 79336

PHONE: (806) 894-4938
FAX: (806) 894-1102

October 28, 2021

HOCKLEY COUNTY COMMISSIONERS COURT
802 HOUSTON ST
LEVELLAND, TX. 79336
ATTN: SHARLA BALDRIDGE

Re: SOUTHSIDE (LEV), BLOCK 153, LOT 3 E/2 & LOT 4, ALSO KNOWN AS 1306 10TH
STREET, LEVELLAND, TX.

Dear Board Members,

I have received a bid for the above mentioned property from RUBIN CANTU in the amount of \$500.00. I am enclosing a copy of the BID SHEET along with the STATEMENT OF ALL TAXES DUE. When your board has reached a decision, please let me know so I may pursue other entities. Thank you for your time and consideration.

Sincerely,

Debra C. Bramlett
Hockley County Tax Collector

STATEMENT OF ALL TAXES DUE

ACCT # R15279
 DATE 06/24/2021
 LH DP# 11



HOCKLEY COUNTY TAX OFFICE
 624 AVE H STE 101
 LEVELLAND TEXAS 79336
 (806) 894-4938

Property Description		
SOUTHSIDE (LEV), BLOCK 153, LOT 3 E/2 & LOT 4		PROP TYPE-A1A1 PCT OWNER-
TOWN	-LEVELLAND	LOCATION- 1306 TENTH ST
ACRES	- .244	

Values			
LAND MKT VALUE	1,890	IMPR/PERS MKT VAL	10,230
LAND AGR VALUE		MKT. BEFORE EXEMP	12,120
EXEMPTIONS GRANTED:	NONE	LIMITED TXBL. VAL	
		SUIT NO. TX17-10-2883	

HOCKLEY COUNTY ET AL
 IN TRUST
 802 HOUSTON ST STE 106

 LEVELLAND TX 79336-3706

	LEVY	P&I	ATTY FEES	AMT DUE
TAXES 2005	131.05	258.17	77.84	467.06
TAXES 2008	397.30	639.64	207.40	1,244.34
TAXES 2009	447.88	667.33	223.03	1,338.24
TAXES 2010	451.28	618.26	213.91	1,283.45
TAXES 2011	455.62	569.52	205.03	1,230.17
TAXES 2012	439.63	496.79	187.29	1,123.71
TAXES 2013	360.58	364.19	144.96	869.73
TAXES 2014	368.87	328.31	139.43	836.61
TAXES 2015	336.12	258.81	118.98	713.91
TAXES 2016	372.19	241.93	122.82	736.94
TAXES 2017	364.54	193.20	111.54	669.28
TAXES 2018	356.24	146.05	100.46	602.75
TAXES 2019	352.41	102.20	90.92	545.53
TAXES 2020	349.77	52.47	60.34	462.58
	5,183.48	4,936.87	2,003.95	12,124.30
		TOTAL DUE 06/2021		12,124.30
		TOTAL DUE 07/2021		12,215.02
		TOTAL DUE 08/2021		12,277.19
		TOTAL DUE 09/2021		12,339.37

ACCT # R15279

STATEMENT OF ALL TAXES DUE

ACCT # R15279
 DATE 06/24/2021
 LH DP# 11



HOCKLEY COUNTY TAX OFFICE 624 AVE H STE 101 LEVELLAND TEXAS 79336 (806) 894-4938

BREAKDOWN OF TAX DUE BY JURISDICTION

JURISDICTION	LEVY	P&I	ATT FEES	TOTAL
HOCKLEY COUNTY	785.79	701.95	293.74	1,781.48
CITY OF LEVELLAND	1,464.32	1,515.09	591.38	3,570.79
LEVELLAND I S D	2,330.60	2,174.84	892.03	5,397.47
SOUTH PLAINS COLLEGE	588.01	529.64	220.80	1,338.45
HIGH PLAINS WTR DIST	14.76	15.35	6.00	36.11

TAX LEVY FOR THE CURRENT ROLL YEAR: 01	66.21
TAX LEVY FOR THE CURRENT ROLL YEAR: 11	78.17
TAX LEVY FOR THE CURRENT ROLL YEAR: 30	157.12
TAX LEVY FOR THE CURRENT ROLL YEAR: 50	47.60
TAX LEVY FOR THE CURRENT ROLL YEAR: 60	.67
TOTAL TAX LEVY FOR THE CURRENT ROLL YEAR	349.77

BID FORM FOR RESALE OF PROPERTY

STRUCK OFF TO HOCKLEY COUNTY TAXING ENTITIES

4. 23. 2021
(DATE)

Rubin Cantu
(NAME)

\$500.00
AMT OF BID

1208 10th St.
ADDRESS-P.O. BOX OR STREET

Levelland, TX. 79336
CITY STATE & ZIP CODE

806 991 4417
PHONE NUMBER

1306 10th St. Levelland TX 79336
LEGAL DESCRIPTION AND PHYSICAL LOCATION OF PROPERTY

The house in side is completely demolished, bid for \$500.00
LIST ANY SPECIAL CIRCUMSTANCES CONCERNING THE PROPERTY AND YOUR BID

Roof, windows siding, Back door, walls, sheet rock, inside doors

all wiring inside, all the railing inside & all doors inside
Complete Bathroom Tub, Toilet, stove, water heater
THANK YOU FOR YOUR BID

HOCKLEY COUNTY TAG

HCSECU

*Hockley County School Employees
Credit Union
504 Clubview Drive
Levelland, TX 79336-6312
806 894-6204 fax 806 897-4071
www.hcsecu.org*

1306 10th Street, Levelland

10-28-2021

Commissioners,
This property has been declared
'sub-standard' by the City of Levelland.

Once the property is purchased the
purchaser has 30 days to make the
necessary changes as outlined by
the City.

Mr. Cantu is aware of the situation and
has signed an agreement to the fact.

Please contact Debbie if you have
questions or concerns.

Thank you,
Lisa
Tax Office

Motion by Commissioner Carter, second by Commissioner Wisdom, 3 Votes Yes, 0 Votes No, that Commissioners DENIED a bid in the amount of \$3,021.00 from Martina Mireles for the property located at Rains CSL, Lge 43, % W/2, Acres 1.000, also known as 2006 Oil Well Road, Levelland, Texas.



OFFICE OF

DEBRA C. BRAMLETT

HOCKLEY COUNTY
TAX ASSESSOR
LEVELLAND, TEXAS

Mailing Address:

624 Ave. H, Suite 101
Levelland, TX 79336

PHONE: (806) 894-4938
FAX: (806) 894-1102

TAMMY CASTRO
CHIEF DEPUTY

Email:
propertytax@hockleycounty.org

To Pay Online:
www.certifiedpayments.net
Bureau Code - 7802096

October 28, 2021

HOCKLEY COUNTY COMMISSIONERS COURT
802 HOUSTON ST
LEVELLAND, TX. 79336
ATTN: SHARLA BALDRIDGE

Re: RAINS CSL, LGE 43, % W/2 LAB 2, ACRES 1.000 ALSO KNOWN AS 2006 OIL
WELL ROAD, LEVELLAND, TX.

Dear Board Members,

I have received a bid for the above mentioned property from MARTINA MIRELES in the amount of \$3021.00. I am enclosing a copy of the BID SHEET along with the STATEMENT OF ALL TAXES DUE. When your board has reached a decision, please let me know so I may pursue other entities. Thank you for your time and consideration.

Sincerely,

Debra C. Bramlett
Hockley County Tax Collector

BID FORM FOR RESALE OF PROPERTY
STRUCK OFF TO HOCKLEY COUNTY TAXING ENTITIES

4/28/21
(DATE)

Martina Miralles
(NAME)

\$3021.00
AMT OF BID

1411 3rd St.
ADDRESS-P.O. BOX OR STREET

Leveland TX 79336
CITY STATE & ZIP CODE

806-407-6136
PHONE NUMBER

2006 Oil Well Rd.
LEGAL DESCRIPTION AND PHYSICAL LOCATION OF PROPERTY

LIST ANY SPECIAL CIRCUMSTANCES CONCERNING THE PROPERTY AND YOUR BID

THANK YOU FOR YOUR BID

HOCKLEY COUNTY TAG

STATEMENT OF ALL TAXES DUE

ACCT # R29133
 DATE 06/24/2021
 LH DP# 11



HOCKLEY COUNTY TAX OFFICE
 624 AVE H STE 101
 LEVELLAND TEXAS 79336
 (806) 894-4938

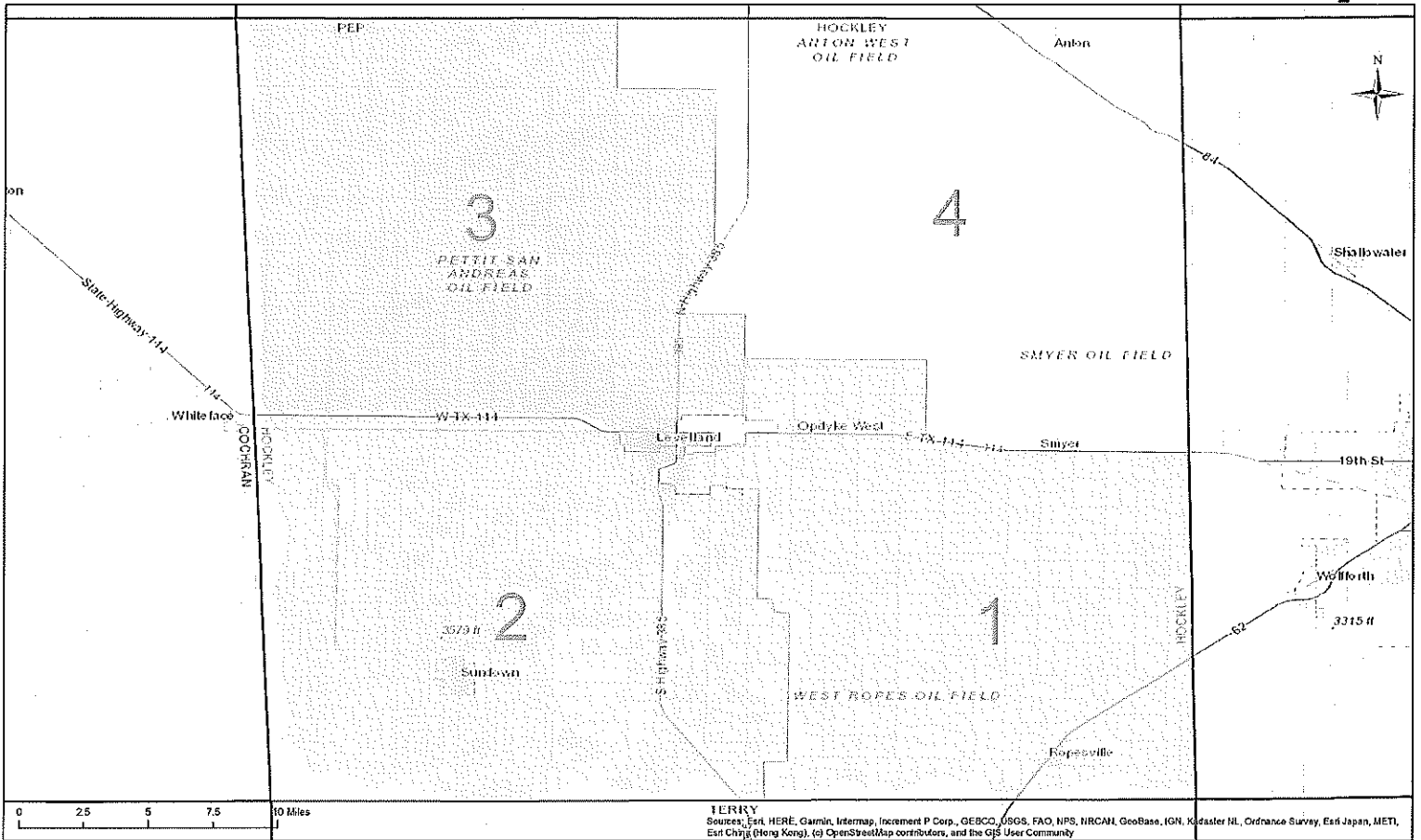
BREAKDOWN OF TAX DUE BY JURISDICTION

JURISDICTION	LEVY	P&I	ATT FEES	TOTAL
HOCKLEY COUNTY	1,002.67	730.06	339.93	2,072.66
LEVELLAND I S D	2,943.45	2,357.15	1,044.43	6,345.03
SOUTH PLAINS COLLEGE	750.37	553.90	256.10	1,560.37
HIGH PLAINS WTR DIST	17.12	14.92	6.35	38.39

TAX LEVY FOR THE CURRENT ROLL YEAR: 01	115.04
TAX LEVY FOR THE CURRENT ROLL YEAR: 30	273.02
TAX LEVY FOR THE CURRENT ROLL YEAR: 50	82.70
TAX LEVY FOR THE CURRENT ROLL YEAR: 60	1.16
TOTAL TAX LEVY FOR THE CURRENT ROLL YEAR	471.92

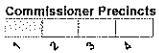
Discussion and review of redistricting project documents and proposed maps.

PROPOSED 2021 HOCKLEY COUNTY
REDISTRICTING PLAN FOR CONSIDERATION
AT PUBLIC MEETING ON NOVEMBER 10, 2021

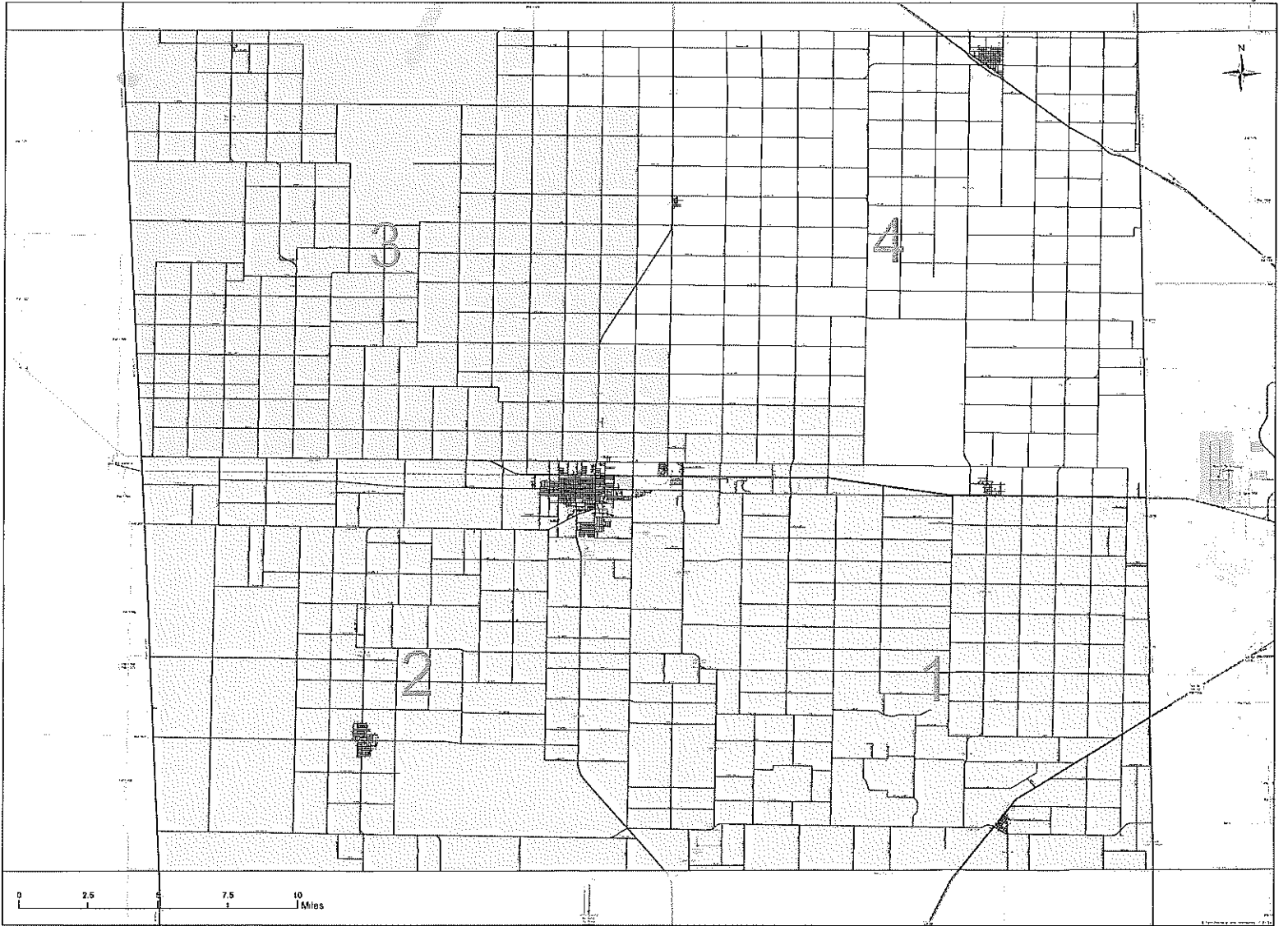


**Hockley County Commissioner Precincts
Illustrative Plan 1
Adopted November 10, 2021**

© 2021 Bickersstaff Heath Delgado Acosta LLP
Data Source: Roads, Water and other features obtained from the 2020 Tigerline files, U.S. Census Bureau
Created: 11/1/2021




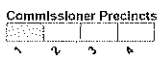
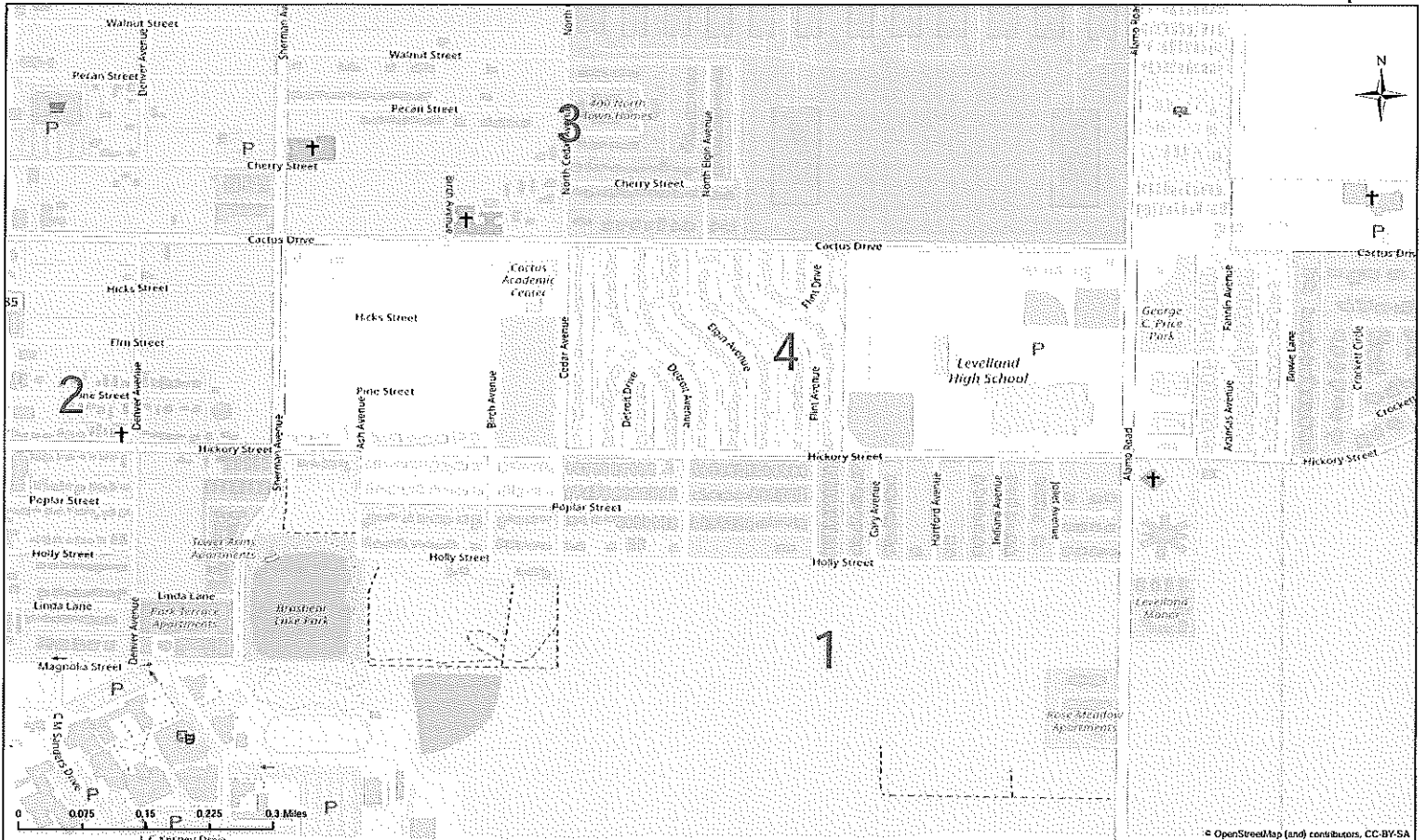
TERRY
Sources: Esri, HERE, Garmin, Intermap, Increment P Corp., GEBCO, USGS, FAO, NPS, NRCAN, GeoBase, IGN, Kadaster NL, Ordnance Survey, Esri Japan, METI, Esri China (Hong Kong), (c) OpenStreetMap contributors, and the GIS User Community



Commissioner Precincts
Created: 11/1/2021

**Hockley County Commissioner Precincts
Illustrative Plan 1
Adopted November 10, 2021**

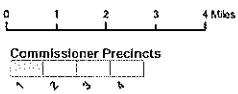
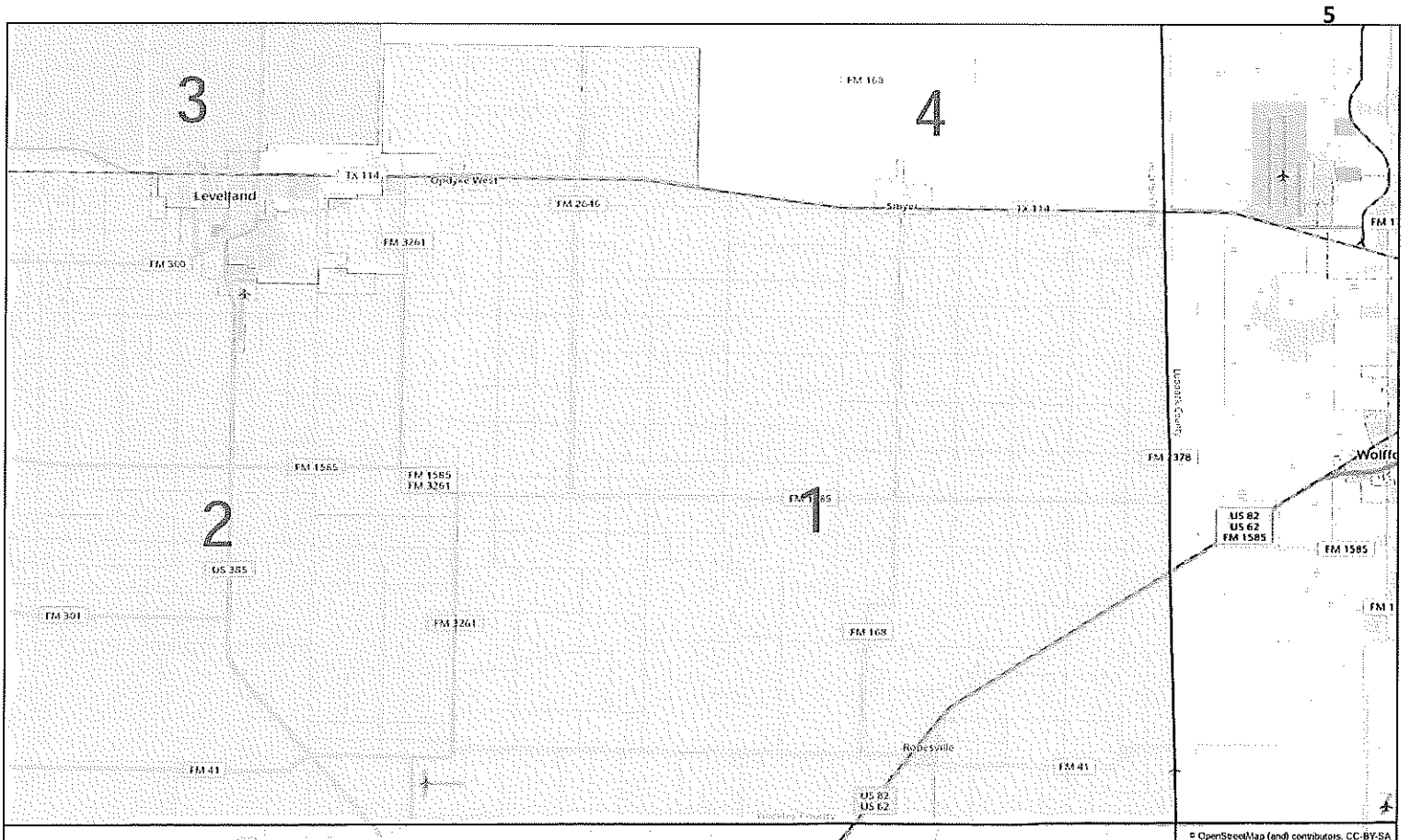
© 2021 Bickerstaff Heath Delgado Acosta LLP
Data Source: Roads, Water and other
features obtained from the 2020
Tigerline files, U.S. Census Bureau 



Hockley County Commissioner Precincts
 Illustrative Plan 1
 Adopted November 10, 2021

© 2021 Bickerstaff Heath Delgado Acosta LLP
 Data Source: Roads, Water and other
 features obtained from the 2020
 Tiger/line files, U.S. Census Bureau
 Created: 11/1/2021


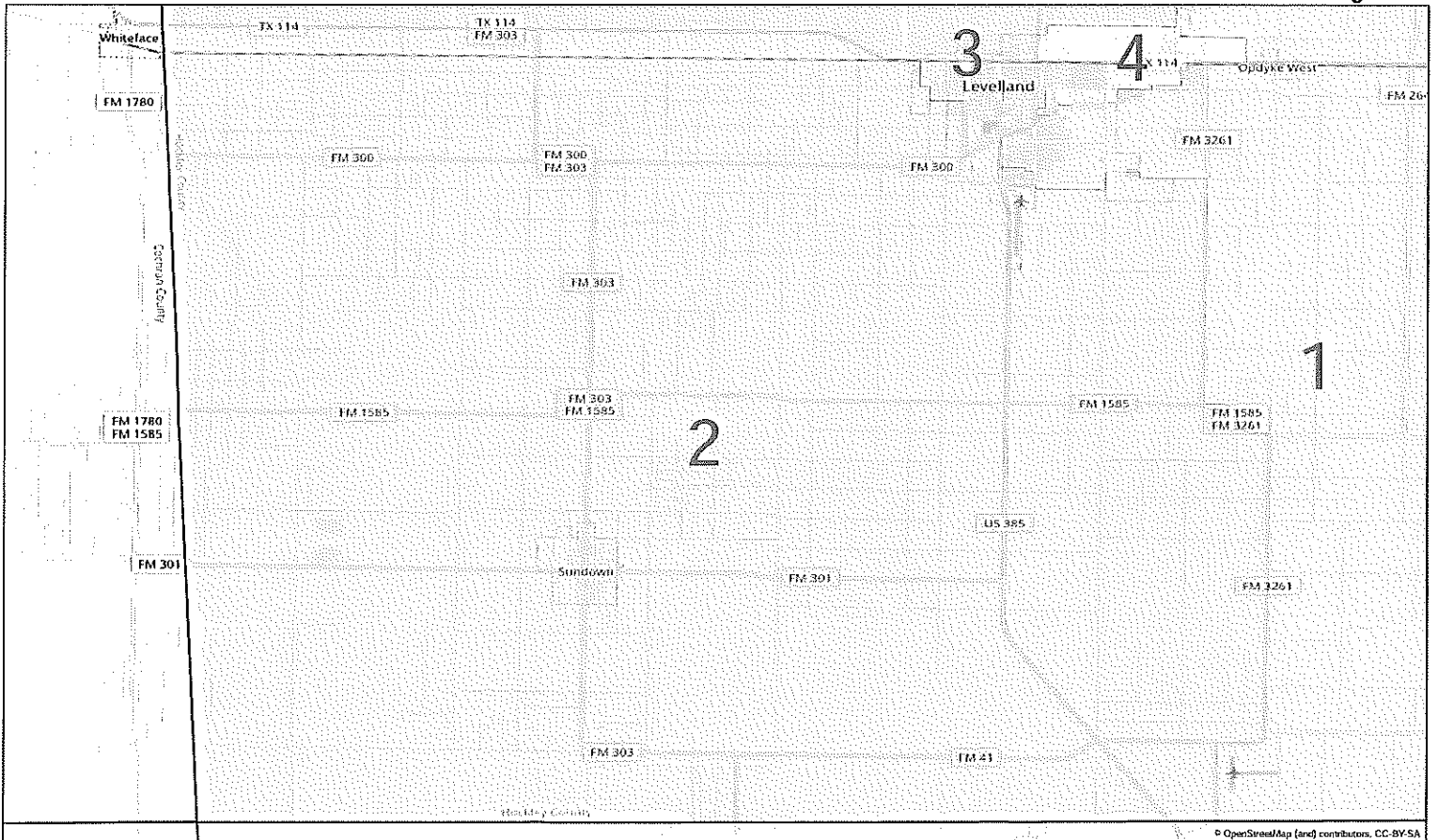





Hockley County Commissioner Precincts
 Illustrative Plan 1
 Adopted November 10, 2021
 Precinct 1

© 2021 Bickerstaff Heath Delgado Acosta LLP
 Data Source: Roads, Water and other
 features obtained from the 2020
 Tiger/line files, U.S. Census Bureau
 Created: 11/1/2021



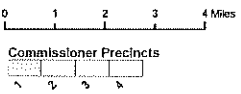
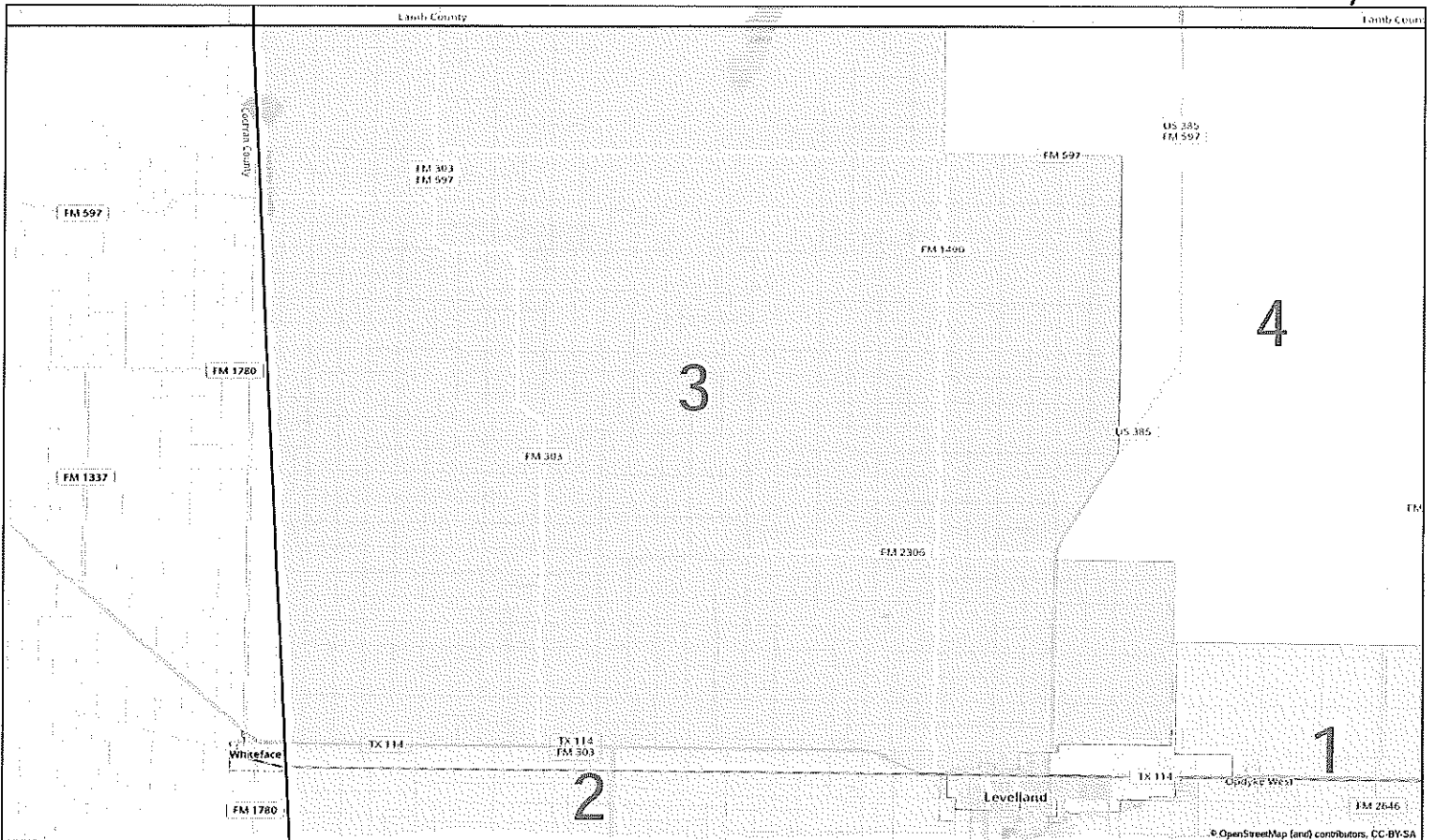


Hockley County Commissioner Precincts
 Illustrative Plan 1
 Adopted November 10, 2021
 Precinct 2



© 2021 Bickerstaff Heath Dolgado Acosta LLP
 Data Source: Roads, Water and other
 features obtained from the 2020
 Tiger/line files, U.S. Census Bureau
 Created: 11/1/2021


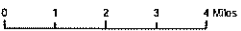
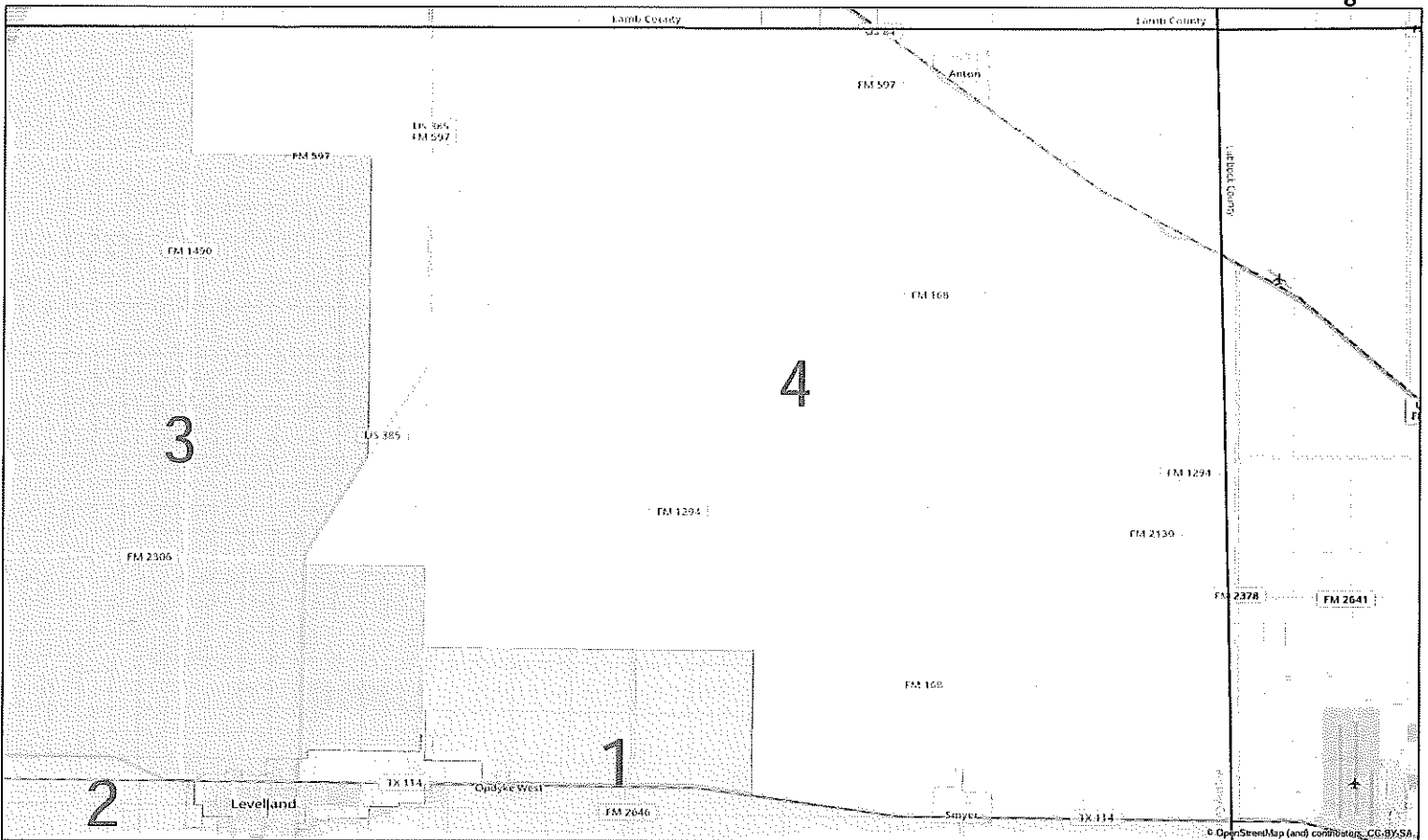




Hockley County Commissioner Precincts
 Illustrative Plan 1
 Adopted November 10, 2021
 Precinct 3

© 2021 Bickerstaff Heath Delgado Acosta LLP
 Data Source: Roads, Water and other
 features obtained from the 2020
 Tiger/line files, U.S. Census Bureau
 Created: 11/11/2021





Hockley County Commissioner Precincts
 Illustrative Plan 1
 Adopted November 10, 2021
 Precinct 4

© 2021 Bickerstaff Heath Delgado Acosta LLP
 Data Source: Roads, Water and other
 features obtained from the 2020
 Tigerline files, U.S. Census Bureau
 Created: 11/1/2021



Plan Name: Hockley County Commissioner Precincts Illustrative Plan 1- Adopted November 10, 2021

Demographics Report - Summary 2020 Census Total Population

District	Persons	Ideal Size	Deviation	Hispanic % of Total Population	Non-Hispanic White % of Total Population	Non-Hispanic Black % of Total Population	Non-Hispanic Asian % of Total Population	Non-Hispanic Other % of Total Population
1	5,502	5,384	2.19%	32.95%	61.87%	2.18%	0.25%	2.74%
2	5,311	5,384	-1.36%	55.94%	38.99%	2.56%	0.09%	2.41%
3	5,400	5,384	0.29%	62.59%	31.13%	3.96%	0.37%	1.94%
4	5,324	5,384	-1.12%	46.21%	48.76%	1.78%	0.19%	3.06%
TOTAL:	21,537			49.33%	45.28%	2.62%	0.23%	2.54%

Ideal Size: $21537 / 4 = 5384$

Total Population: 21,537

Overall Deviation: 3.55%

Some percentages may be subject to rounding errors.

Plan Name: Hockley County Commissioner Precincts Illustrative Plan 1- Adopted November 10, 2021



Demographics Report - Detailed 2020 Census Total Population

District	Persons	Ideal Size	Deviation	Hispanic	Hispanic % of Total Population	ANGLO	Non-Hispanic Anglo % of Total Population	Black	Black % of Total Population	Asian	Asian % of Total Population	AM Indian Native	IND / NAT % TOT Pop.	Haw Pac. Isl.	HAW/ PAC % of Total Pop.	Other	Other % of Total Pop.	Two or More Races	Two or More Races % Tot Pop
1	5,502	5,384	2.19%	1,813	32.95%	3,404	61.87%	120	2.18%	14	0.25%	24	0.44%	0	0.00%	17	0.31%	110	2.00%
2	5,311	5,384	-1.36%	2,971	55.94%	2,071	38.99%	136	2.56%	5	0.09%	13	0.24%	1	0.02%	19	0.36%	95	1.79%
3	5,400	5,384	0.29%	3,380	62.59%	1,681	31.13%	214	3.96%	20	0.37%	10	0.19%	1	0.02%	14	0.26%	80	1.48%
4	5,324	5,384	-1.12%	2,460	46.21%	2,596	48.76%	95	1.78%	10	0.19%	35	0.66%	2	0.04%	9	0.17%	117	2.20%
TOTAL:	21,537			10,624	49.33%	9,752	45.28%	565	2.62%	49	0.23%	82	0.38%	4	0.02%	59	0.27%	402	1.87%

Ideal Size: 21537 / 4 = 5384

Total Population: 21,537

Overall Deviation: 3.55%

Some percentages may be subject to rounding errors.

Plan Name: Hockley County Commissioner Precincts Illustrative Plan 1- Adopted November 10, 2021

Demographics Report - Summary 2020 Census Voting Age Population

District	Total VAP*		Hispanic % of Total VAP	Non-Hispanic Anglo % of Total VAP	Non-Hispanic Black % of Total VAP	Non-Hispanic Asian % of Total VAP	Non-Hispanic Other % of Total VAP
1	4,225		28.73%	65.70%	2.41%	0.26%	2.89%
2	3,826		51.86%	42.94%	2.54%	0.05%	2.61%
3	3,926		58.05%	35.43%	4.33%	0.46%	1.73%
4	3,960		40.68%	54.02%	1.77%	0.25%	3.28%
	15,937		44.48%	49.88%	2.75%	0.26%	2.64%

* VAP - Voting Age Population

Some percentages may be subject to rounding errors.

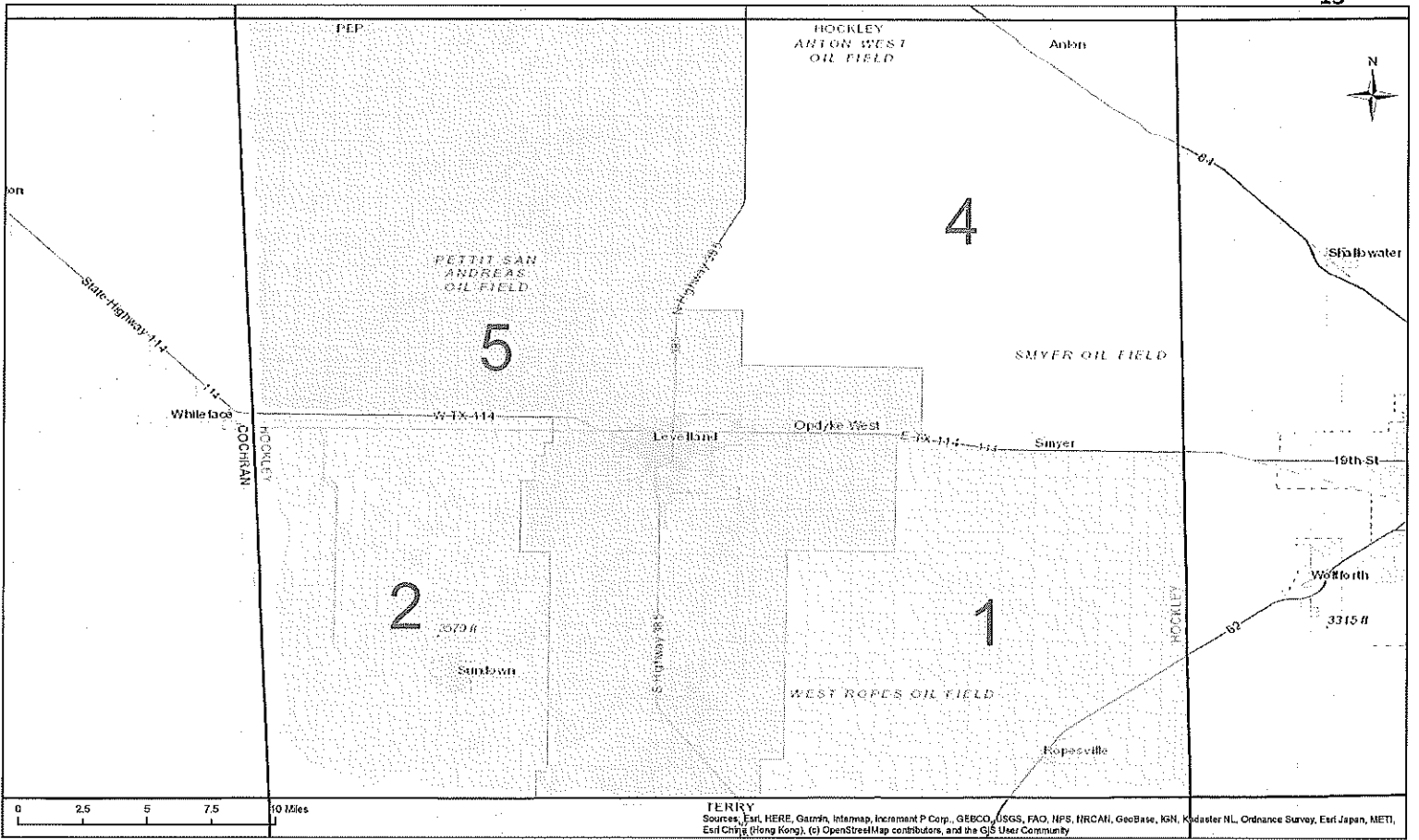
Plan Name: Hockley County Commissioner Precincts Illustrative Plan 1- Adopted November 10, 2021
 Demographics Report - Detailed 2020 Census Voting Age Population



District	Total VAP	Hispanic VAP	% Hispanic VAP	Anglo VAP	% Anglo VAP	Black VAP	% Black VAP	Asian VAP	% Asian VAP	AM IND NATIVE VAP	% AM IND NATIVE VAP	HAW/PAC VAP	% HAW/PAC VAP	Other VAP	% Other VAP	Two or More Races VAP	% Two or more VAP
1	4,225	1,214	28.73%	2,776	65.70%	102	2.41%	11	0.26%	17	0.40%	0	0.00%	14	0.33%	91	2.15%
2	3,826	1,984	51.86%	1,643	42.94%	97	2.54%	2	0.05%	11	0.29%	1	0.03%	11	0.29%	77	2.01%
3	3,926	2,279	58.05%	1,391	35.43%	170	4.33%	18	0.46%	6	0.15%	1	0.03%	3	0.08%	58	1.48%
4	3,960	1,611	40.68%	2,139	54.02%	70	1.77%	10	0.25%	33	0.83%	2	0.05%	3	0.08%	92	2.32%
TOTALS:	15,937	7,088	44.48%	7,949	49.88%	439	2.75%	41	0.26%	67	0.42%	4	0.03%	31	0.19%	318	2.00%

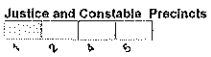
* VAP - Voting Age Population

Some percentages may be subject to rounding errors.

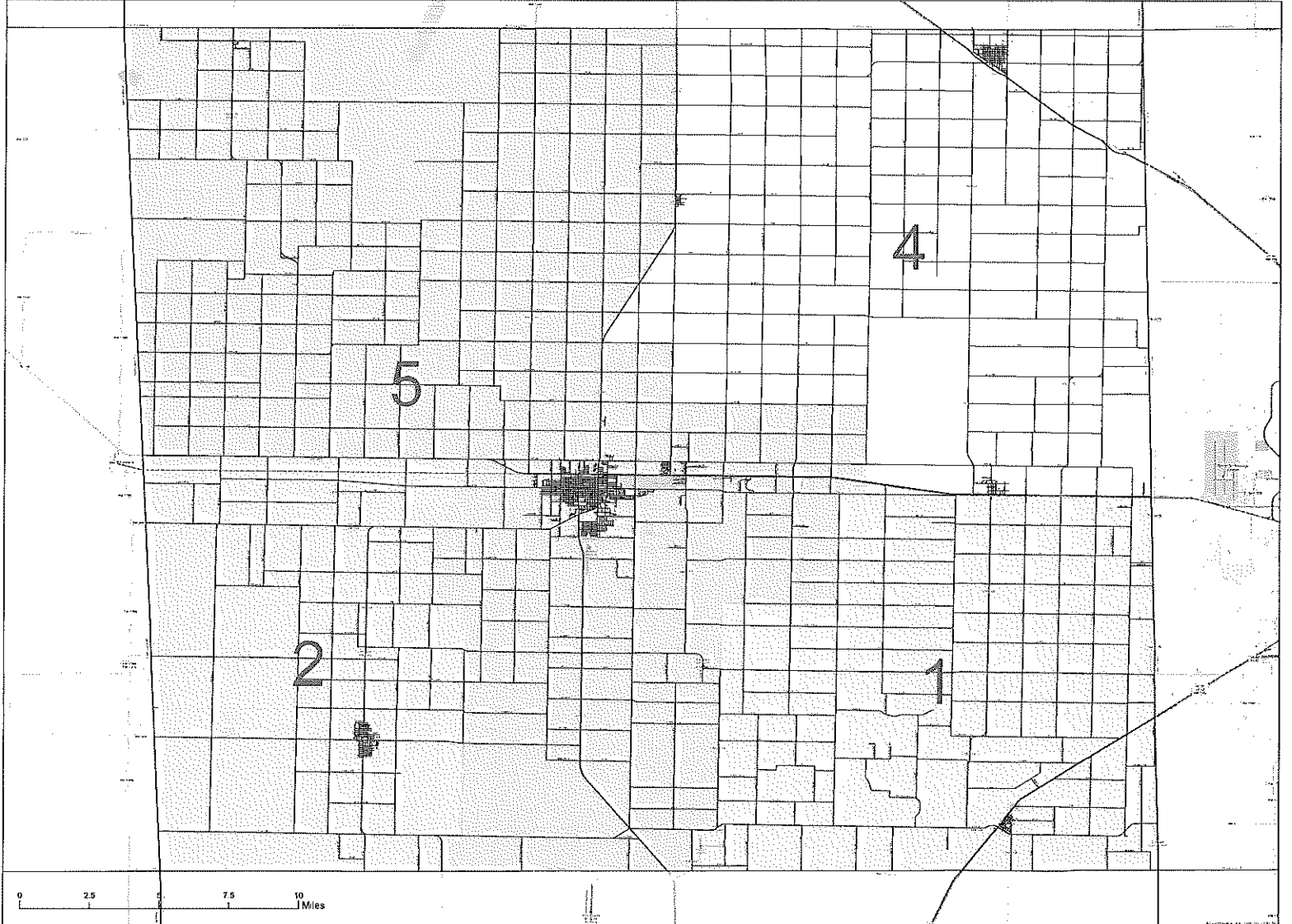


**Hockley County Justice and Constable Precincts
Illustrative Plan 1
Adopted November 10, 2021**

© 2021 Bickerstaff Heath Delgado Acosta LLP
Data Source: Roads, Water and other features obtained from the 2020 Tigerline files, U.S. Census Bureau
Created: 11/3/2021



TERRY
Sources: Esri, HERE, Garmin, Intermap, Inramap, Incrament P Corp., GEBCO, USGS, FAO, NPS, NRCAN, GeoBase, IGN, Kadaster NL, Ordnance Survey, Esri Japan, METI, Esri China (Hong Kong), (c) OpenStreetMap contributors, and the GIS User Community

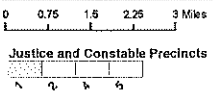
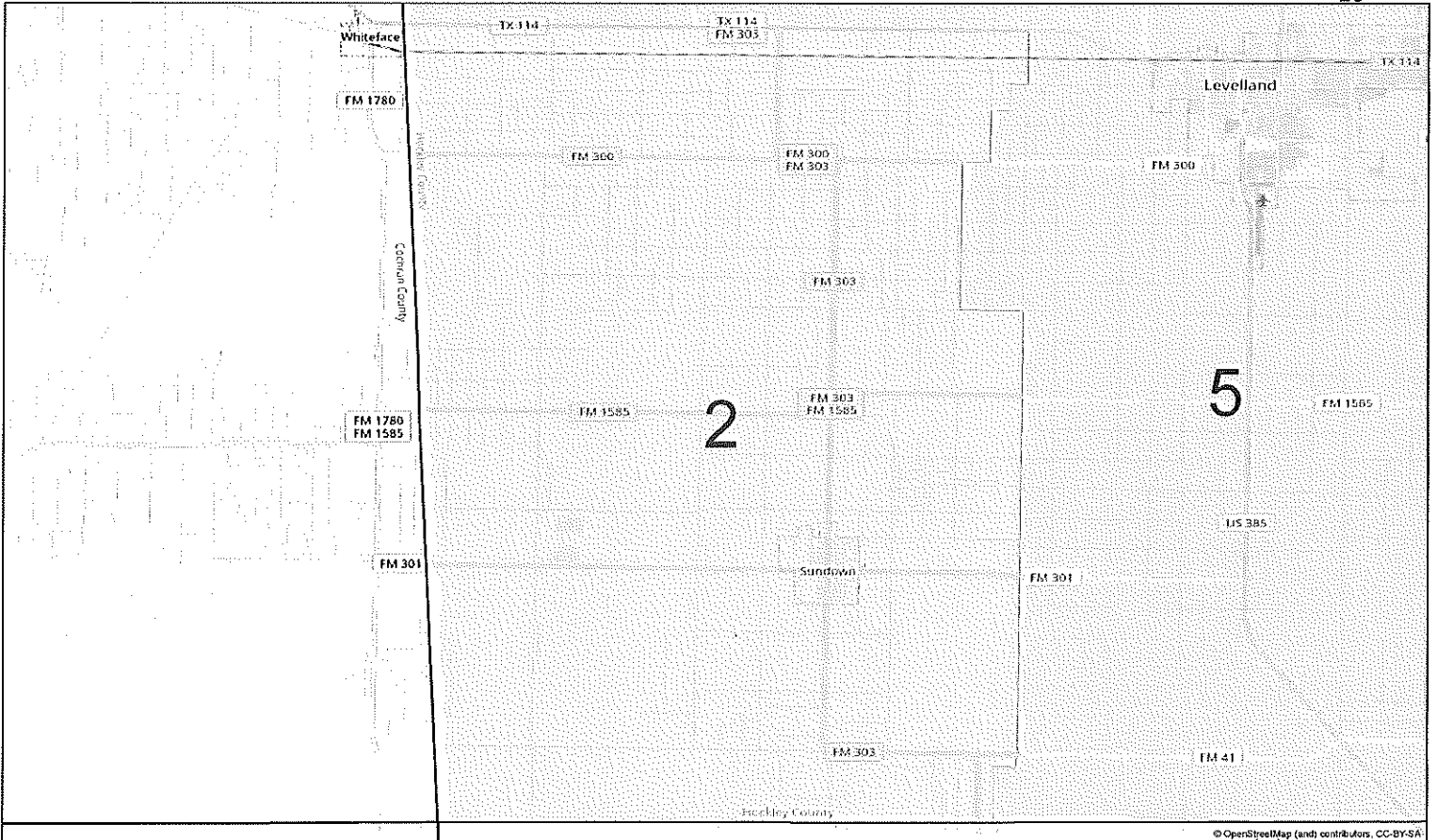


Justice and Constable Precincts
 Created: 11/9/2021

**Hockley County Justice and Constable Precincts
 Illustrative Plan 1
 Adopted November 10, 2021**

© 2021 Bickerslaff Heath Delgado Acosta LLP
 Data Source: Roads, Water and other
 features obtained from the 2020
 Tiger/line files, U.S. Census Bureau

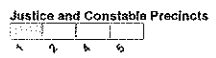

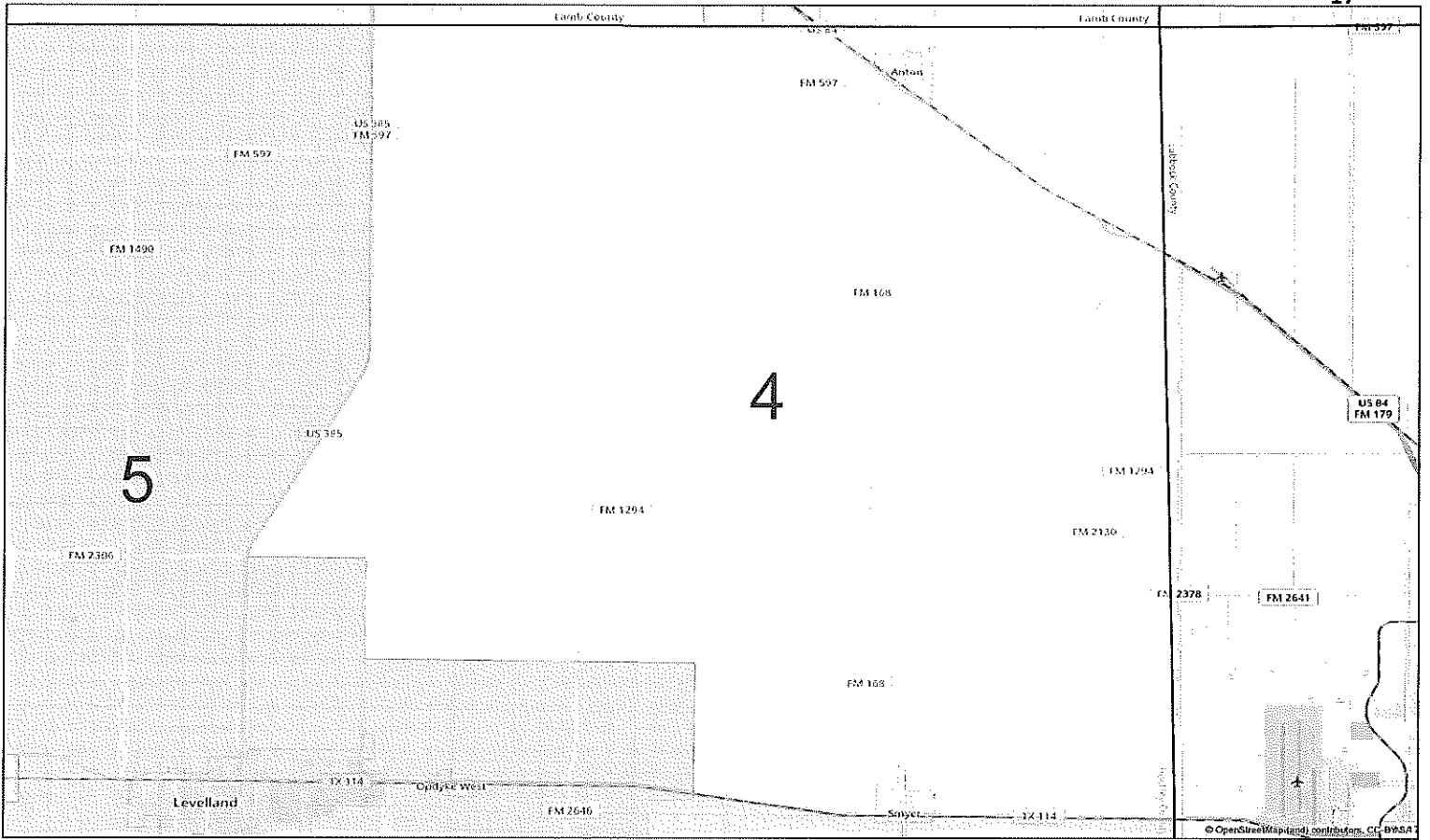




Hockley County Justice and Constable Precincts
Illustrative Plan 1
Adopted November 10, 2021
 Justice and Constable Precinct 2

© 2021 Bickerstaff Heath Delgado Acosta LLP
 Data Source: Roads, Water and other
 features obtained from the 2020
 Tigerline files, U.S. Census Bureau
 Created: 11/3/2021

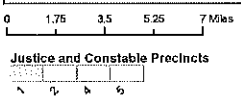
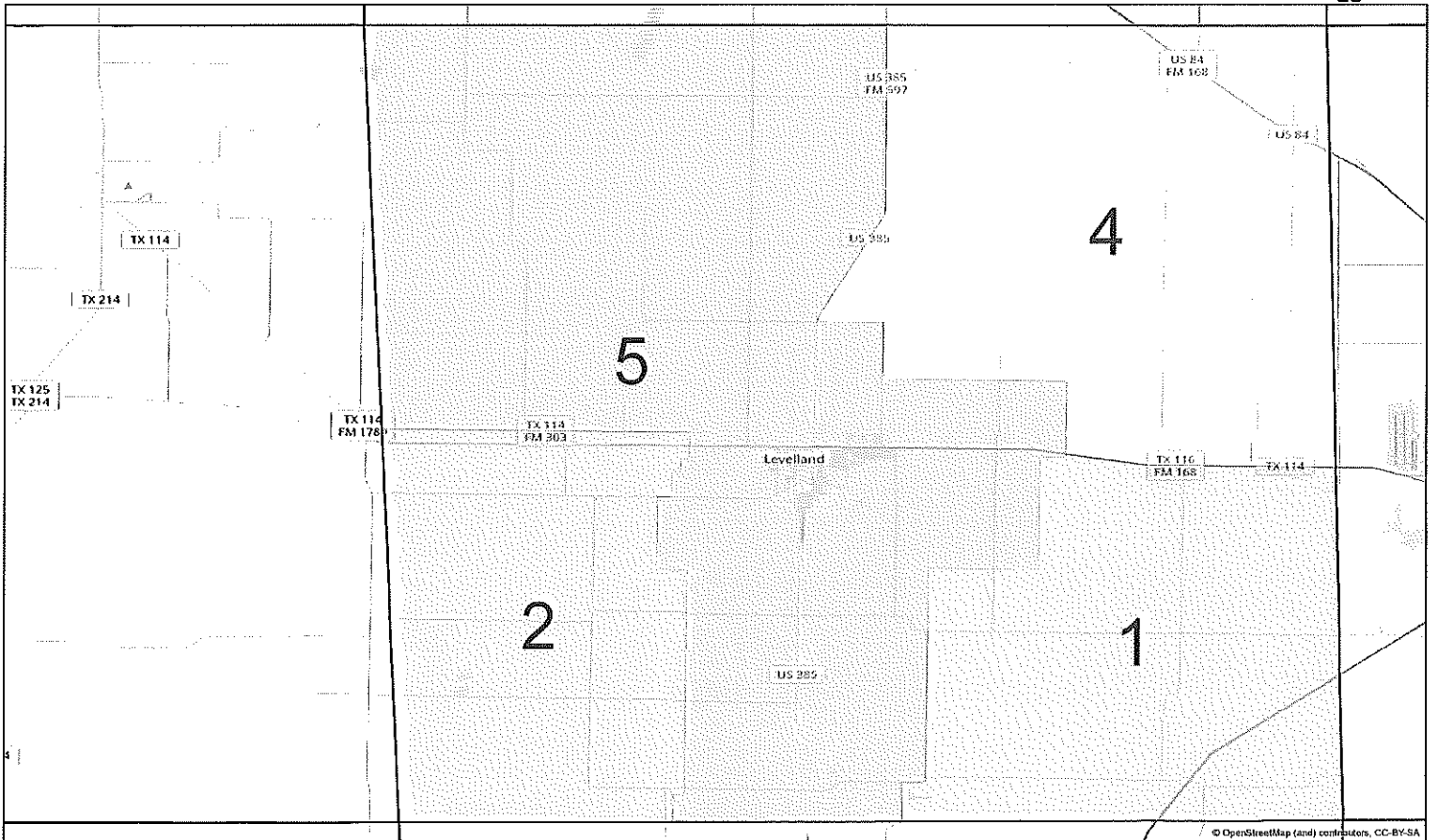




Hockley County Justice and Constable Precincts
Illustrative Plan 1
Adopted November 10, 2021
 Justice and Constable Precinct 4

© 2021 Bickerstaff Heath Delgado Acosta LLP
 Data Source: Roads, Water and other features obtained from the 2020 Tigerline files, U.S. Census Bureau
 Created: 11/3/2021





Hockley County Justice and Constable Precincts
Illustrative Plan 1
Adopted November 10, 2021
 Justice and Constable Precinct 5

© 2021 Bickerstaff Heath Delgado Acosta LLP
 Data Source: Roads, Water and other
 features obtained from the 2020
 Tigerline files, U.S. Census Bureau
 Created: 11/3/2021



Plan Name: Hockley County Justice and Constable Precincts
 Illustrative Plan 1 - Adopted November 10, 2021

Demographics Report - Summary 2020 Census Total Population

District	Persons	Ideal Size	Deviation	Hispanic % of Total Population	Non-Hispanic White % of Total Population	Non-Hispanic Black % of Total Population	Non-Hispanic Asian % of Total Population	Non-Hispanic Other % of Total Population
1	2,004	5,384	-62.78%	31.89%	64.07%	0.70%	0.15%	3.19%
2	1,528	5,384	-71.62%	49.02%	47.58%	1.18%	0.00%	2.23%
4	2,586	5,384	-51.97%	40.06%	54.37%	1.70%	0.04%	3.83%
5	15,419	5,384	186.37%	53.18%	41.09%	3.17%	0.29%	2.27%
TOTAL:	21,537			49.33%	45.28%	2.62%	0.23%	2.54%

Ideal Size: $21,537 / 4 = 5,384$

Total Population: 21,537

Overall Deviation: 257.99%

Some percentages may be subject to rounding errors.

Plan Name: Hockley County Justice and Constable Precincts
Illustrative Plan 1 Adopted November 10, 2021



Demographics Report - Detailed 2020 Census Total Population

District	Persons	Ideal Size	Deviation	Hispanic	Hispanic % of Total Population	ANGLO	Non-Hispanic Anglo % of Total Population	Black	Black % of Total Population	Asian	Asian % of Total Population	AM Indian Native	IND / NAT % TOT Pop.	Haw Pac. Isl.	HAW/ PAC % of Total Pop.	Other	Other % of Total Pop.	Two or More Races	Two or More Races % Tot Pop
1	2,004	5,384	-62.78%	639	31.89%	1,284	64.07%	14	0.70%	3	0.15%	9	0.45%	0	0.00%	9	0.45%	46	2.30%
2	1,528	5,384	-71.62%	749	49.02%	727	47.58%	18	1.18%	0	0.00%	7	0.46%	0	0.00%	5	0.33%	22	1.44%
4	2,586	5,384	-51.97%	1,036	40.06%	1,406	54.37%	44	1.70%	1	0.04%	26	1.01%	0	0.00%	5	0.19%	68	2.63%
5	15,419	5,384	186.37%	8,200	53.18%	6,335	41.09%	489	3.17%	45	0.29%	40	0.26%	4	0.03%	40	0.26%	266	1.73%
TOTAL:	21,537			10,624	49.33%	9,752	45.28%	565	2.62%	49	0.23%	82	0.38%	4	0.02%	59	0.27%	402	1.87%

Ideal Size: 21537 / 4 = 5384

Total Population: 21,537

Overall Deviation: 257.99%

Some percentages may be subject to rounding errors.

**Plan Name: Hockley County Justice and Constable Precincts
Illustrative Plan 1 - Adopted November 10, 2021**

Demographics Report - Summary 2020 Census Voting Age Population

District	Total VAP*	Hispanic % of Total VAP	Non-Hispanic Anglo % of Total VAP	Non-Hispanic Black % of Total VAP	Non-Hispanic Asian % of Total VAP	Non-Hispanic Other % of Total VAP
1	1,553	29.88%	66.07%	0.77%	0.19%	3.09%
2	1,072	44.87%	51.68%	1.03%	0.00%	2.43%
4	1,931	35.16%	58.47%	1.86%	0.05%	4.45%
5	11,381	48.01%	46.04%	3.34%	0.33%	2.28%
	15,937	44.48%	49.88%	2.75%	0.26%	2.64%

* VAP - Voting Age Population

Some percentages may be subject to rounding errors.

Plan Name: Hockley County Justice and Constable Precincts
 Illustrative Plan 1 - Adopted November 10, 2021



Demographics Report - Detailed 2020 Census Voting Age Population

District	Total VAP	Hispanic VAP	% Hispanic VAP	Anglo VAP	% Anglo VAP	Black VAP	% Black VAP	Asian VAP	% Asian VAP	AM IND NATIVE VAP	% AM IND NATIVE VAP	HAW/PAC VAP	% HAW/PAC VAP	Other VAP	% Other VAP	Two or More Races VAP	% Two or more VAP
1	1,553	464	29.88%	1,026	66.07%	12	0.77%	3	0.19%	2	0.13%	0	0.00%	9	0.58%	37	2.38%
2	1,072	481	44.87%	554	51.68%	11	1.03%	0	0.00%	6	0.56%	0	0.00%	5	0.47%	15	1.40%
4	1,931	679	35.16%	1,129	58.47%	36	1.86%	1	0.05%	24	1.24%	0	0.00%	4	0.21%	58	3.00%
5	11,381	5,464	48.01%	5,240	46.04%	380	3.34%	37	0.33%	35	0.31%	4	0.04%	13	0.11%	08	1.83%
TOTALS:	15,937	7,088	44.48%	7,949	49.88%	439	2.75%	41	0.26%	67	0.42%	4	0.03%	31	0.19%	318	2.00%

* VAP - Voting Age Population

Some percentages may be subject to rounding errors.

ORDER NO. _____

AN ORDER OF THE COMMISSIONERS COURT OF HOCKLEY COUNTY, TEXAS APPROVING: (1) THE REDISTRICTING OF THE COUNTY'S COMMISSIONER, JUSTICE OF THE PEACE, AND CONSTABLE PRECINCTS; (2) ESTABLISHING NEW BOUNDARY LINES FOR SAID PRECINCTS BASED ON THE 2020 UNITED STATES CENSUS DATA FOR COUNTY ELECTIONS; AND (3) PROVIDING FOR AN EFFECTIVE DATE AND COMPLIANCE WITH THE TEXAS OPEN MEETINGS ACT.

WHEREAS, Hockley County, Texas ("County") is a duly organized and operating county of the State of Texas pursuant to the constitution and laws of Texas, and further, the Hockley County Commissioners Court ("Commissioners Court") is its governing body; and

WHEREAS, the Commissioners Court has certain responsibilities for redistricting under federal and state law, including but not limited to: Amendments 14 and 15 of the United States Constitution; section 2 of the United States Voting Rights Act, 52 U.S.C.A. § 10301; article 5, section 18 of the Texas Constitution; § 81.021 of the Texas Local Government Code; §§ 2058.001 and 2058.002 of the Texas Government Code; and other authority; and

WHEREAS, the results of the 2020 federal Census have been considered and indicate that the County's commissioner precincts are sufficiently out of population balance to require redistricting in order to comply with the "one person-one vote" principle established by the United States Constitution and other federal authority; and

WHEREAS, the County engaged the law firm of Bickerstaff Heath Delgado Acosta LLP of Austin, Texas to act as the County's redistricting consultant, including advising and assisting the Commissioners Court in preparation of a new redistricting plan (for county commissioner, justice of the peace, and constable precinct boundary lines) in compliance with applicable requirements of state and federal law; and

WHEREAS, on October 5, 2021, the Commissioners Court adopted (1) redistricting criteria to assist the County and the public in developing redistricting plans which comply with applicable federal and state laws, and the adopted redistricting criteria were applied in the development of the County's new redistricting plan hereafter described, and (2) redistricting guidelines regarding the submission of comments and proposed plans by the public, to ensure the ability of the County to timely receive and adequately consider them; and

WHEREAS, during the redistricting process the County provided notice to the public of its proposed discussions and development of a redistricting plan through meeting agendas posted in compliance with the Texas Open Meetings Act, and through notices posted on the County's website and at the County courthouse regarding public meetings and hearings; and

WHEREAS, the Commissioners Court has considered the proposed redistricting plan at

(1) public Commissioners Court meetings on October 5, 2021, October 20, 2021, and this date, and (2) a public hearing on October 20, 2021, and has considered oral testimony, written comments, and/or reports and comments from the public and the County's redistricting consultants and County staff regarding various proposed plans or issues regarding the reconfiguration of the County's commissioner, justice of the peace, and constable precincts; and

WHEREAS, the Commissioners Court finds that approval and adoption of the new and revised County commissioner, justice of the peace, and constable precinct districting plan, as hereafter described, including the attached exhibits, is in the best interest of the citizens of the County, complies with the adopted redistricting criteria, and is believed to comply with all state and federal requirements;

NOW, THEREFORE, BE IT RESOLVED AND ORDERED by the Commissioners Court of Hockley County, Texas, for and on behalf of said County and in the public interest, as follows:

- (1) Unless otherwise designated, the past, present, or future tense shall each include the other, the masculine, feminine, or neuter gender shall each include the other, and the singular and plural number shall each include the other where necessary for a correct meaning.
- (2) All statements made in the caption and preliminary recitals of this order, and all attached documents, are incorporated by reference.
- (3) Regarding the commissioner precinct boundaries, it is ordered that:
 - (a) the existing commissioner precinct boundary lines for the County are hereby amended and revised, and the new County commissioner districting plan is hereby approved, as described by the maps attached as **Exhibit A**, and as further described by the population and demographic data tables for said new precincts attached as **Exhibit B**; and
 - (b) the new County commissioner precinct boundaries as described in **Exhibit A** are hereby approved, adopted, and designated to define the County's four commissioner precincts from and after the Effective Date of this order, and **Exhibits A and B** shall be filed and maintained in the office of the County Clerk.
- (4) Regarding the justice of the peace and constable precinct boundaries, it is ordered that:
 - (a) the existing justice of the peace and constable precinct boundary lines for the County are hereby amended and

revised, and the new County justice of the peace and constable districting plan is hereby approved, as described by the maps attached as **Exhibit C** – and as further described by the population and demographic data tables for said new precincts attached as **Exhibit D**;

- (b) this plan and the maps attached as **Exhibit C** establish a coterminous boundary line relationship in each numbered precinct between the justice of the peace and constable designated for that precinct -- meaning that the boundary lines for the justice of the peace and constable in that numbered precinct are the same as described in said exhibit; and
- (c) the new County justice of the peace and constable precinct boundaries as described in **Exhibit C** are hereby approved, adopted, and designated to define the County's four justice of the peace precincts, and the County's four constable precincts, from and after the Effective Date of this order, and **Exhibits C and D** shall be filed and maintained in the office of the County Clerk.

- (5) **Effective Date:** This order shall take and be given effect on January 1, 2022.
- (6) This order was approved at a public meeting held in compliance with Chapter 551 of the Texas Government Code, the Texas Open Meetings Act.

ORDERED, APPROVED, AND ADOPTED on the ____ day of November, 2021

**THE COMMISSIONERS COURT OF
HOCKLEY COUNTY, TEXAS**

County Judge
Hockley County, Texas

County Commissioner, Precinct 1
Hockley County, Texas

County Commissioner, Precinct 2
Hockley County, Texas

County Commissioner, Precinct 3
Hockley County, Texas

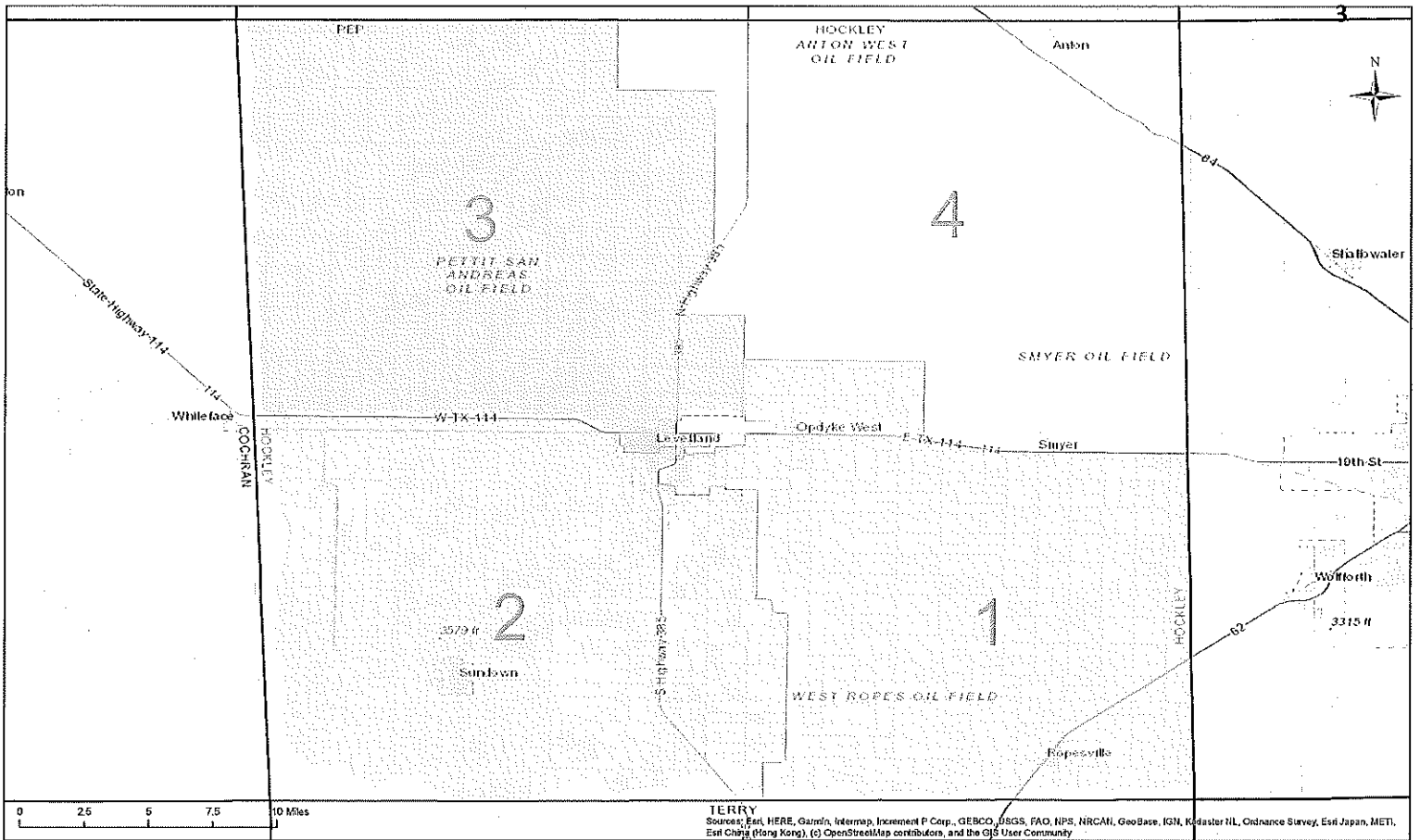
County Commissioner, Precinct 4
Hockley County, Texas

ATTEST:


County Clerk or Deputy County Clerk
Hockley County, Texas

2021 HOCKLEY COUNTY REDISTRICTING
PLAN: APPROVAL ORDER EXHIBITS

EXHIBIT A



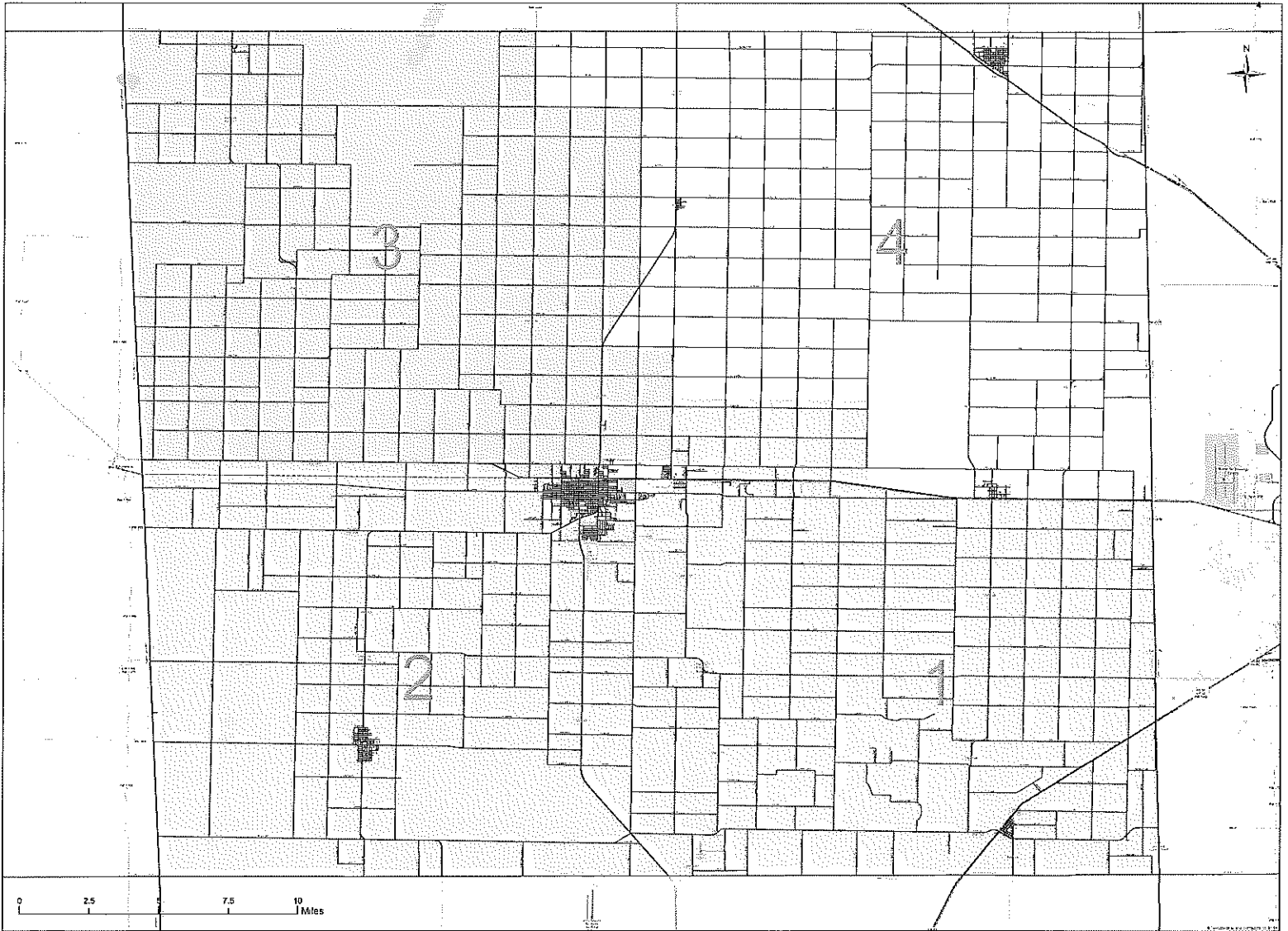
TERRY
 Sources: Esri, HERE, Garmin, Intermap, increment P Corp., GEBCO, USGS, FAO, NPS, NRCAN, GeoBase, IGN, Kadaster NL, Ordnance Survey, Esri Japan, METI,
 Esri China (Hong Kong), (c) OpenStreetMap contributors, and the GIS User Community



**Hockley County Commissioner Precincts
 Illustrative Plan 1
 Adopted November 10, 2021**

© 2021 Bickerstaff Heath Delgado Acosta LLP
 Data Source: Roads, Water and other
 features obtained from the 2020
 Tigerline files, U.S. Census Bureau
 Created: 11/1/2021



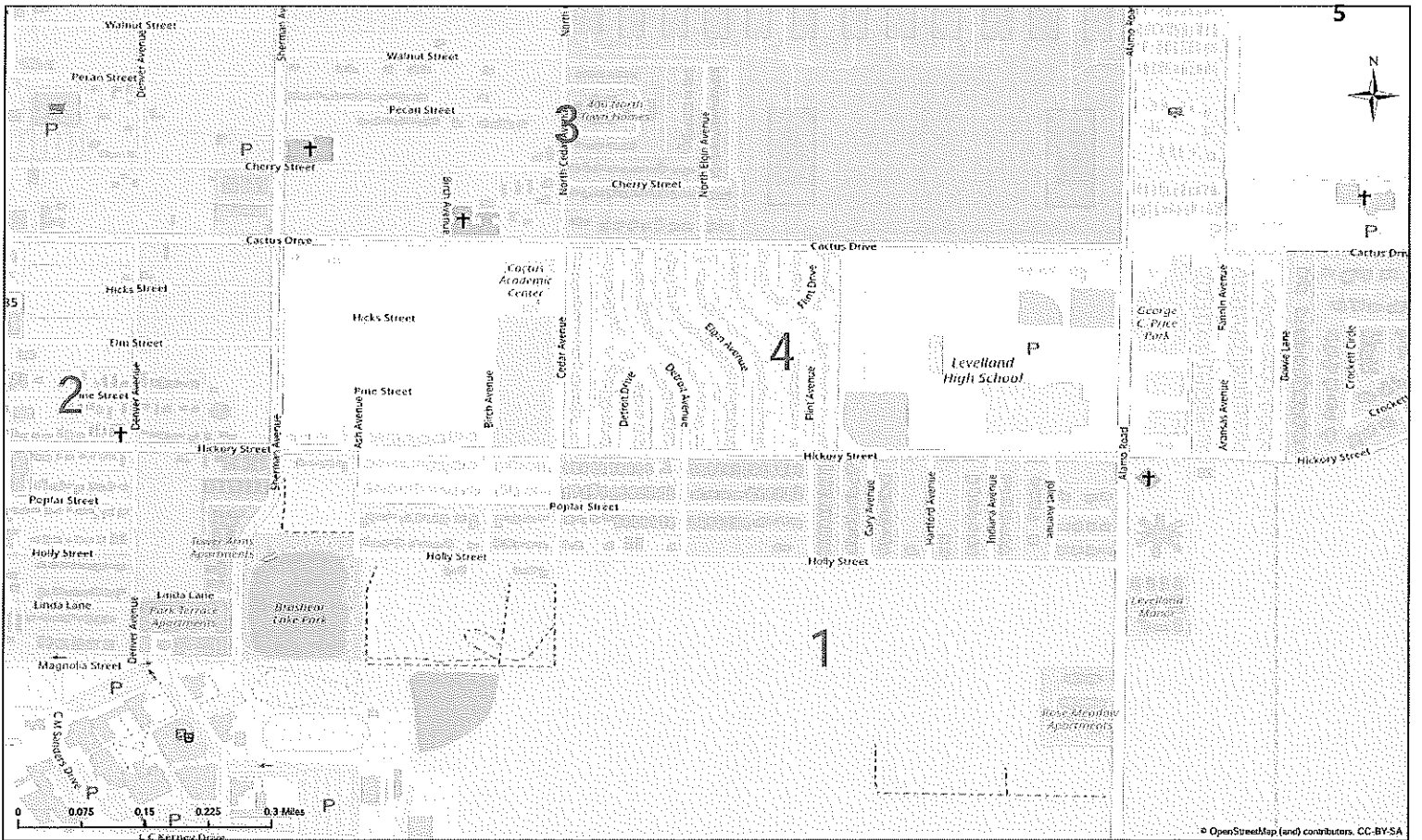


Commissioner Precincts
Created: 11/1/2021

Hockley County Commissioner Precincts
Illustrative Plan 1
Adopted November 10, 2021

© 2021 Bickersstaff Heath Delgado Acosta LLP
Data Source: Roads, Water and other
features obtained from the 2020
Tigerline files, U.S. Census Bureau



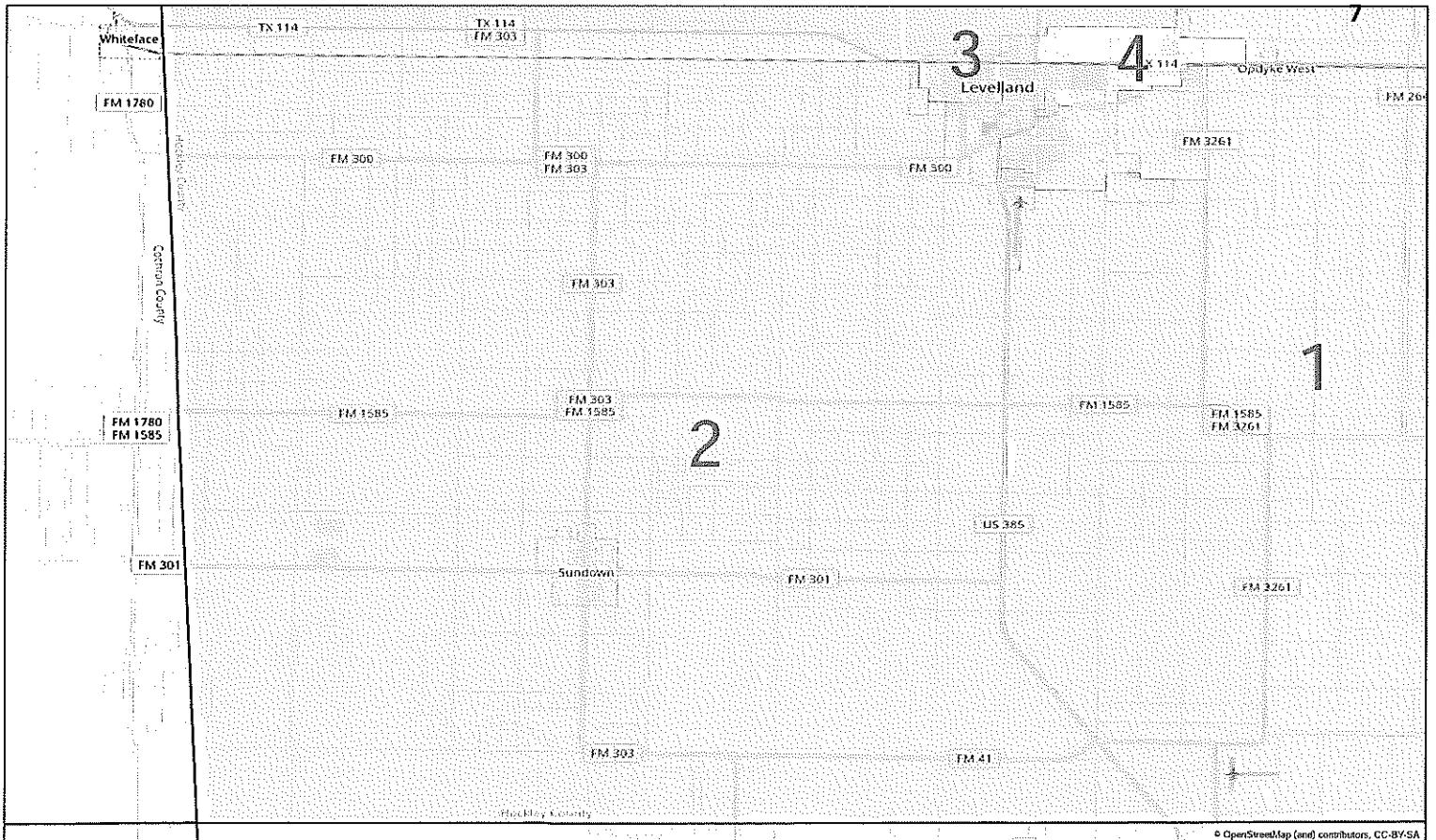


Commissioner Precincts

Hockley County Commissioner Precincts
 Illustrative Plan 1
 Adopted November 10, 2021

© 2021 Bickerstaff Heath Detgado Acosta LLP
 Data Source: Roads, Water and other
 features obtained from the 2020
 TigerLine files, U.S. Census Bureau
 Created: 11/1/2021





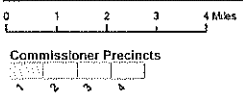
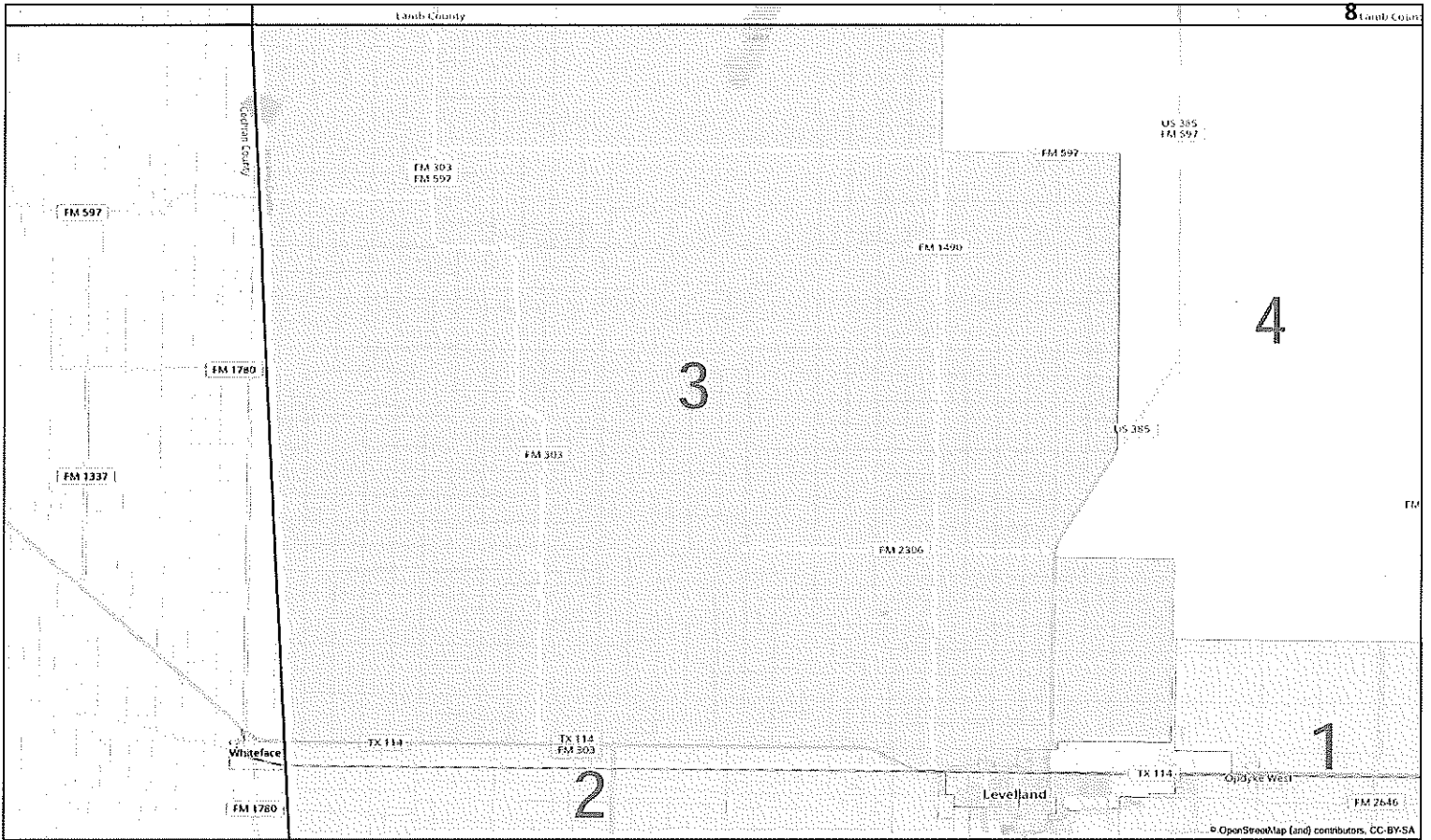
0 0.75 1.5 2.25 3 Miles

Hockley County Commissioner Precincts
 Illustrative Plan 1
 Adopted November 10, 2021
 Precinct 2

© 2021 Bickerstaff Heath Delgado Acosta LLP
 Data Source: Roads, Water and other
 features obtained from the 2020
 Tigerline files, U.S. Census Bureau
 Created: 11/1/2021



Commissioner Precincts



Hockley County Commissioner Precincts
 Illustrative Plan 1
 Adopted November 10, 2021
 Precinct 3

© 2021 Bickerstaff Heath Delgado Acosta LLP
 Data Source: Roads, Water and other
 features obtained from the 2020
 Tigerline files, U.S. Census Bureau
 Created: 11/1/2021



EXHIBIT B

Plan Name: Hockley County Commissioner Precincts Illustrative Plan 1- Adopted November 10, 2021

Demographics Report - Summary 2020 Census Total Population

District	Persons	Ideal Size	Deviation	Hispanic % of Total Population	Non-Hispanic White % of Total Population	Non-Hispanic Black % of Total Population	Non-Hispanic Asian % of Total Population	Non-Hispanic Other % of Total Population
1	5,502	5,384	2.19%	32.95%	61.87%	2.18%	0.25%	2.74%
2	5,311	5,384	-1.36%	55.94%	38.99%	2.56%	0.09%	2.41%
3	5,400	5,384	0.29%	62.59%	31.13%	3.96%	0.37%	1.94%
4	5,324	5,384	-1.12%	46.21%	48.76%	1.78%	0.19%	3.06%
TOTAL:	21,537			49.33%	45.28%	2.62%	0.23%	2.54%

Ideal Size: $21537 / 4 = 5384$

Total Population: 21,537

Overall Deviation: 3.55%

Some percentages may be subject to rounding errors.

Plan Name: Hockley County Commissioner Precincts Illustrative Plan 1- Adopted November 10, 2021



Demographics Report - Detailed 2020 Census Total Population

District	Persons	Ideal Size	Deviation	Hispanic	Hispanic % of Total Population	ANGLO	Non-Hispanic Anglo % of Total Population	Black	Black % of Total Population	Asian	Asian % of Total Population	AM Indian Native	IND / NAT % TOT Pop.	Haw Pac. Isl.	HAW/ PAC % of Total Pop.	Other	Other % of Total Pop.	Two or More Races	Two or More Races % Tot Pop
1	5,502	5,384	2.19%	1,813	32.95%	3,404	61.87%	120	2.18%	14	0.25%	24	0.44%	0	0.00%	17	0.31%	110	2.00%
2	5,311	5,384	-1.36%	2,971	55.94%	2,071	38.99%	136	2.56%	5	0.09%	13	0.24%	1	0.02%	19	0.36%	95	1.79%
3	5,400	5,384	0.29%	3,380	62.59%	1,681	31.13%	214	3.96%	20	0.37%	10	0.19%	1	0.02%	14	0.26%	80	1.48%
4	5,324	5,384	-1.12%	2,460	46.21%	2,596	48.76%	95	1.78%	10	0.19%	35	0.66%	2	0.04%	9	0.17%	117	2.20%
TOTAL:	21,537			10,624	49.33%	9,752	45.28%	565	2.62%	49	0.23%	82	0.38%	4	0.02%	59	0.27%	402	1.87%

Ideal Size: 21537 / 4 = 5384

Total Population: 21,537

Overall Deviation: 3.55%

Some percentages may be subject to rounding errors.

Plan Name: Hockley County Commissioner Precincts Illustrative Plan 1- Adopted November 10, 2021

Demographics Report - Summary 2020 Census Voting Age Population

District	Total VAP*		Hispanic % of Total VAP	Non-Hispanic Anglo % of Total VAP	Non-Hispanic Black % of Total VAP	Non-Hispanic Asian % of Total VAP	Non-Hispanic Other % of Total VAP
1	4,225		28.73%	65.70%	2.41%	0.26%	2.89%
2	3,826		51.86%	42.94%	2.54%	0.05%	2.61%
3	3,926		58.05%	35.43%	4.33%	0.46%	1.73%
4	3,960		40.68%	54.02%	1.77%	0.25%	3.28%
	15,937		44.48%	49.88%	2.75%	0.26%	2.64%

* VAP - Voting Age Population

Some percentages may be subject to rounding errors.

Plan Name: Hockley County Commissioner Precincts Illustrative Plan 1- Adopted November 10, 2021
 Demographics Report - Detailed 2020 Census Voting Age Population

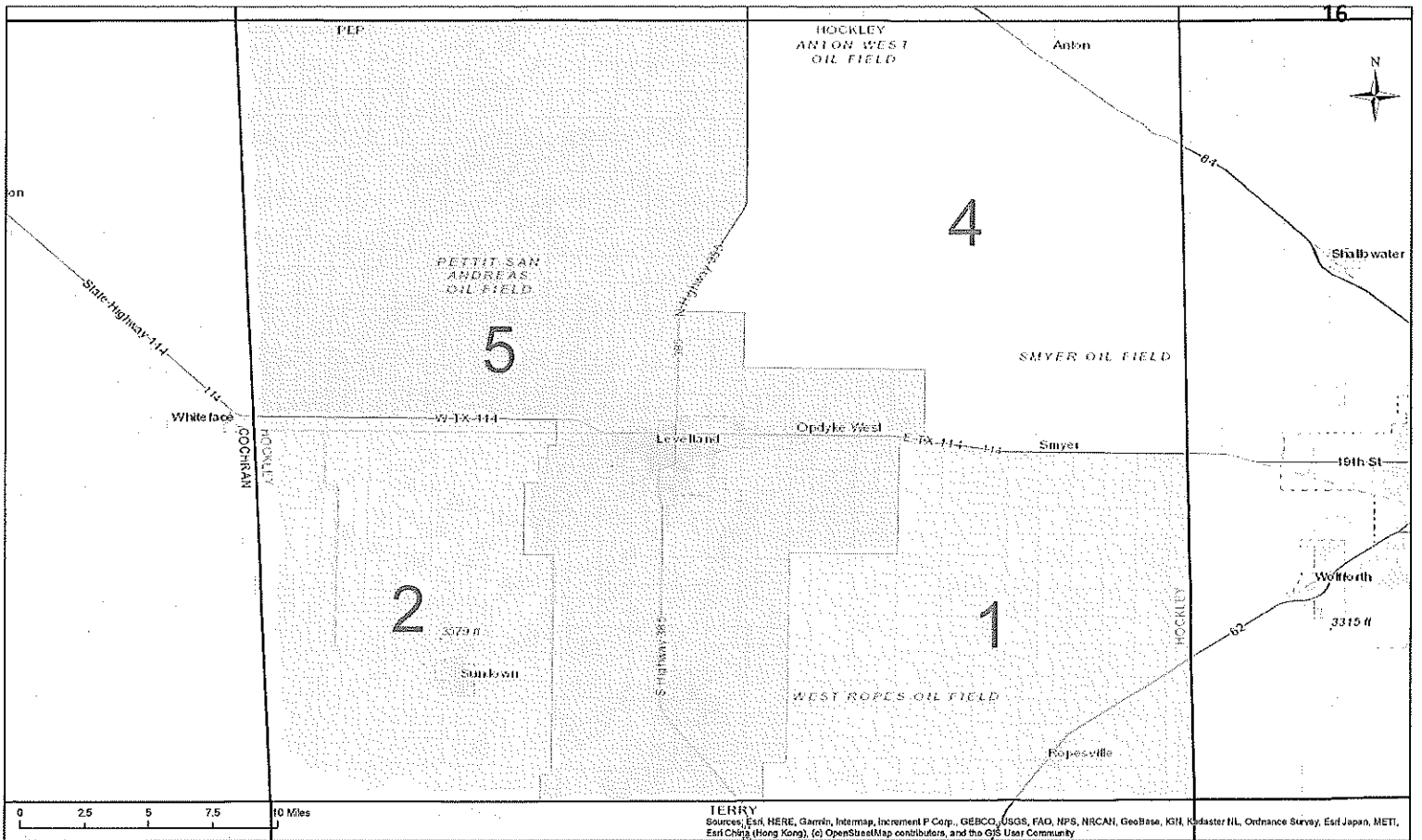


District	Total VAP	Hispanic VAP	% Hispanic VAP	Anglo VAP	% Anglo VAP	Black VAP	% Black VAP	Asian VAP	% Asian VAP	AM IND NATIVE VAP	% AM IND NATIVE VAP	HAW/PAC VAP	% HAW/PAC VAP	Other VAP	% Other VAP	Two or More Races VAP	% Two or more VAP
1	4,225	1,214	28.73%	2,776	65.70%	102	2.41%	11	0.26%	17	0.40%	0	0.00%	14	0.33%	91	2.15%
2	3,826	1,984	51.86%	1,643	42.94%	97	2.54%	2	0.05%	11	0.29%	1	0.03%	11	0.29%	77	2.01%
3	3,926	2,279	58.05%	1,391	35.43%	170	4.33%	18	0.46%	6	0.15%	1	0.03%	3	0.08%	58	1.48%
4	3,960	1,611	40.68%	2,139	54.02%	70	1.77%	10	0.25%	33	0.83%	2	0.05%	3	0.08%	92	2.32%
TOTALS:	15,937	7,088	44.48%	7,949	49.88%	439	2.75%	41	0.26%	67	0.42%	4	0.03%	31	0.19%	318	2.00%

* VAP - Voting Age Population

Some percentages may be subject to rounding errors.

EXHIBIT C



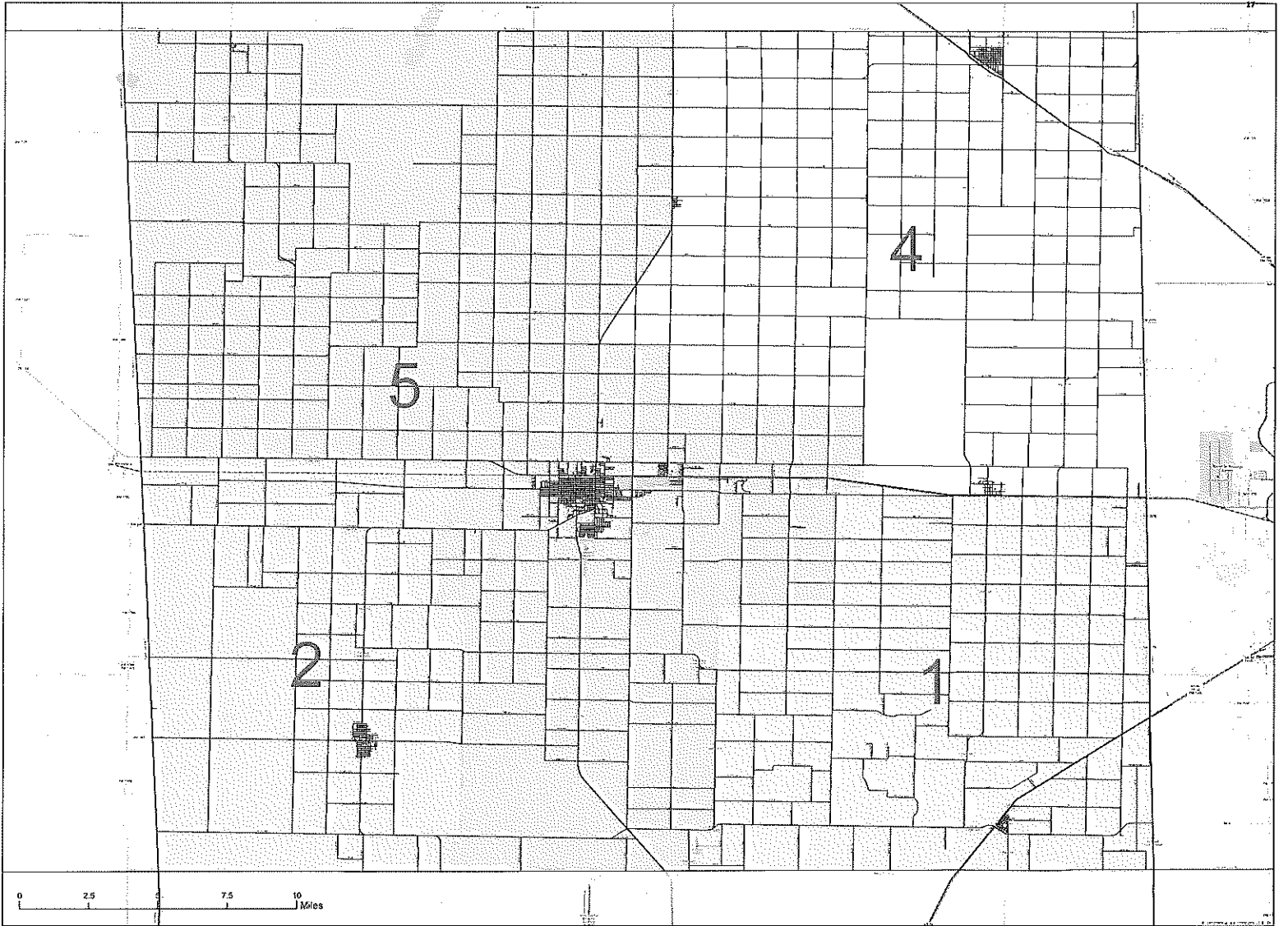
**Hockley County Justice and Constable Precincts
Illustrative Plan 1
Adopted November 10, 2021**

© 2021 Bickerstaff Heath Delgado Acosta LLP
Data Source: Roads, Water and other
features obtained from the 2020
Tigerline files, U.S. Census Bureau
Created: 11/3/2021



Justice and Constable Precincts

TERRY
Sources: Esri, HERE, Garmin, Intermap, increment P Corp., GEBCO, USGS, FAD, NPS, NRCAN, GeoBase, IGN, Kadaster NL, Ordnance Survey, Esri Japan, METI,
Esri China (Hong Kong), (c) OpenStreetMap contributors, and the GIS User Community

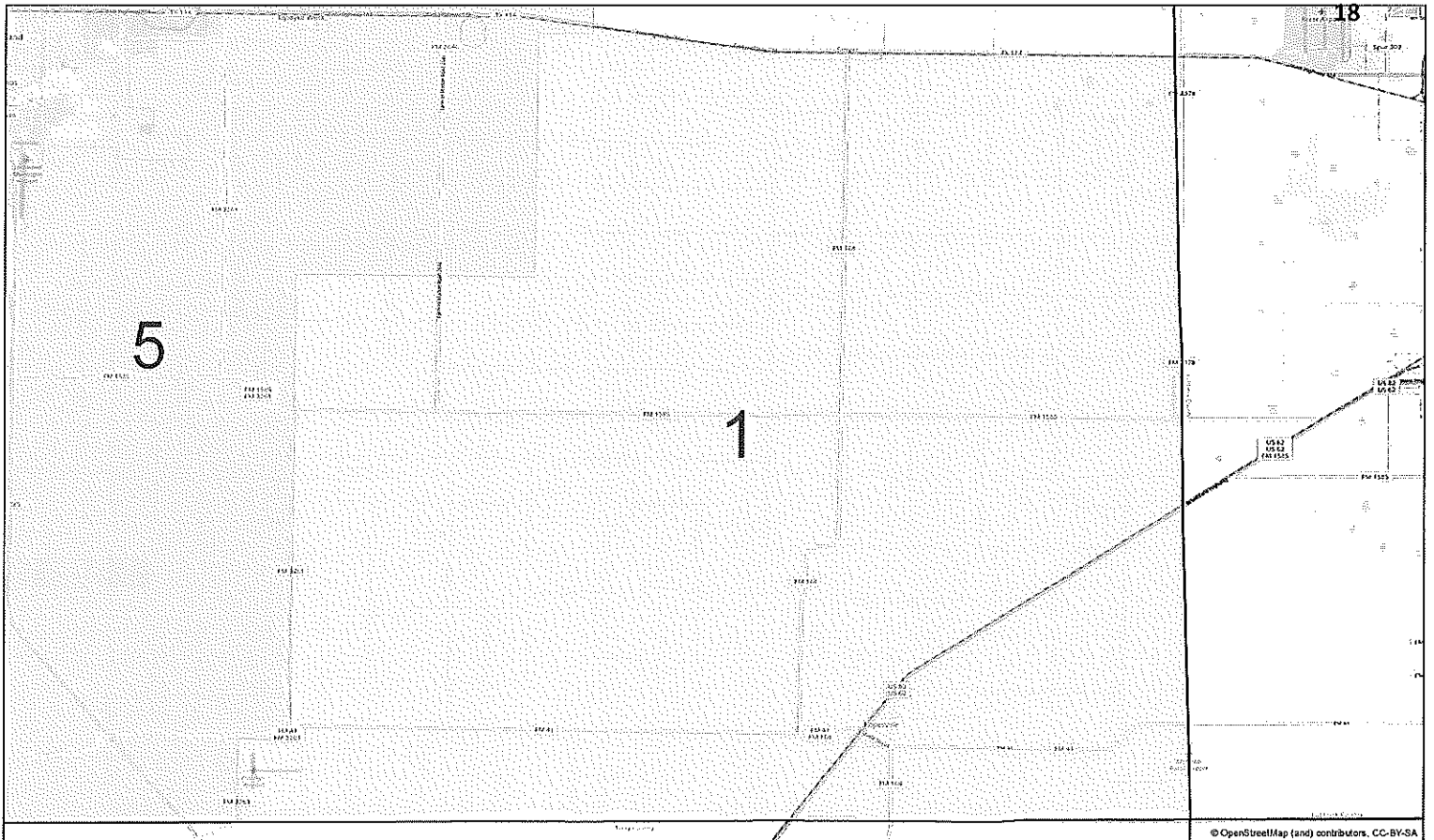


Justice and Constable Precincts
Created: 11/3/2021

Hockley County Justice and Constable Precincts
Illustrative Plan 1
Adopted November 10, 2021


© 2021 Bickerstaff Heath Delgado Acosta LLP
Data Source: Roads, Water and other
features obtained from the 2020
Tigerline files, U.S. Census Bureau





0 0.75 1.5 2.25 3 Miles

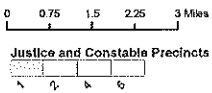
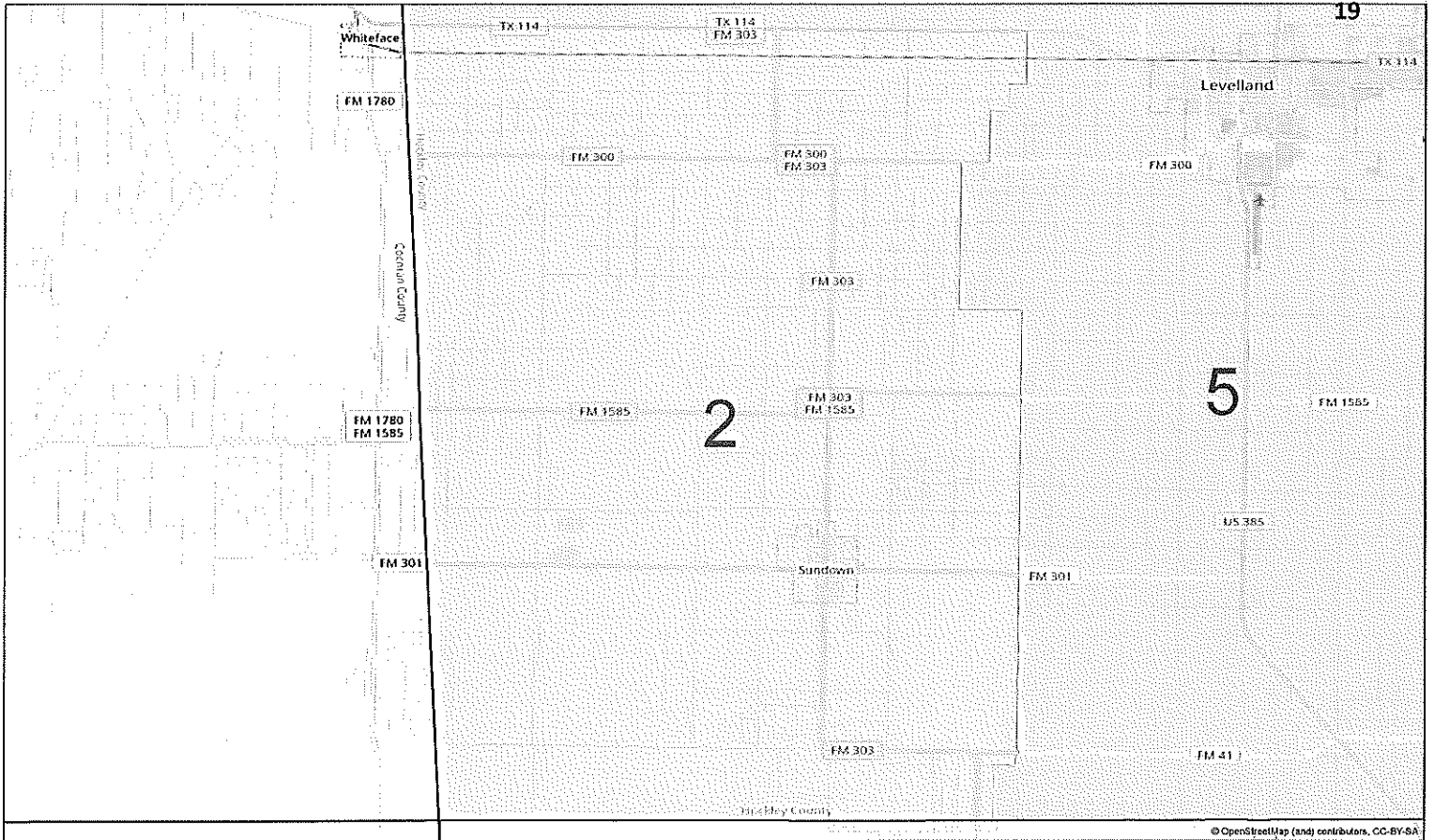
Justice and Constable Precincts



Hockley County Justice and Constable Precincts
Illustrative Plan 1
Adopted November 10, 2021
 Justice and Constable Precinct 1

© 2021 Bickerstaff Heath Delgado Acosta LLP
 Data Source: Roads, Water and other
 features obtained from the 2020
 Tigerline files, U.S. Census Bureau
 Created: 11/3/2021

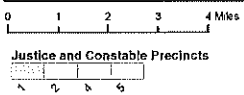
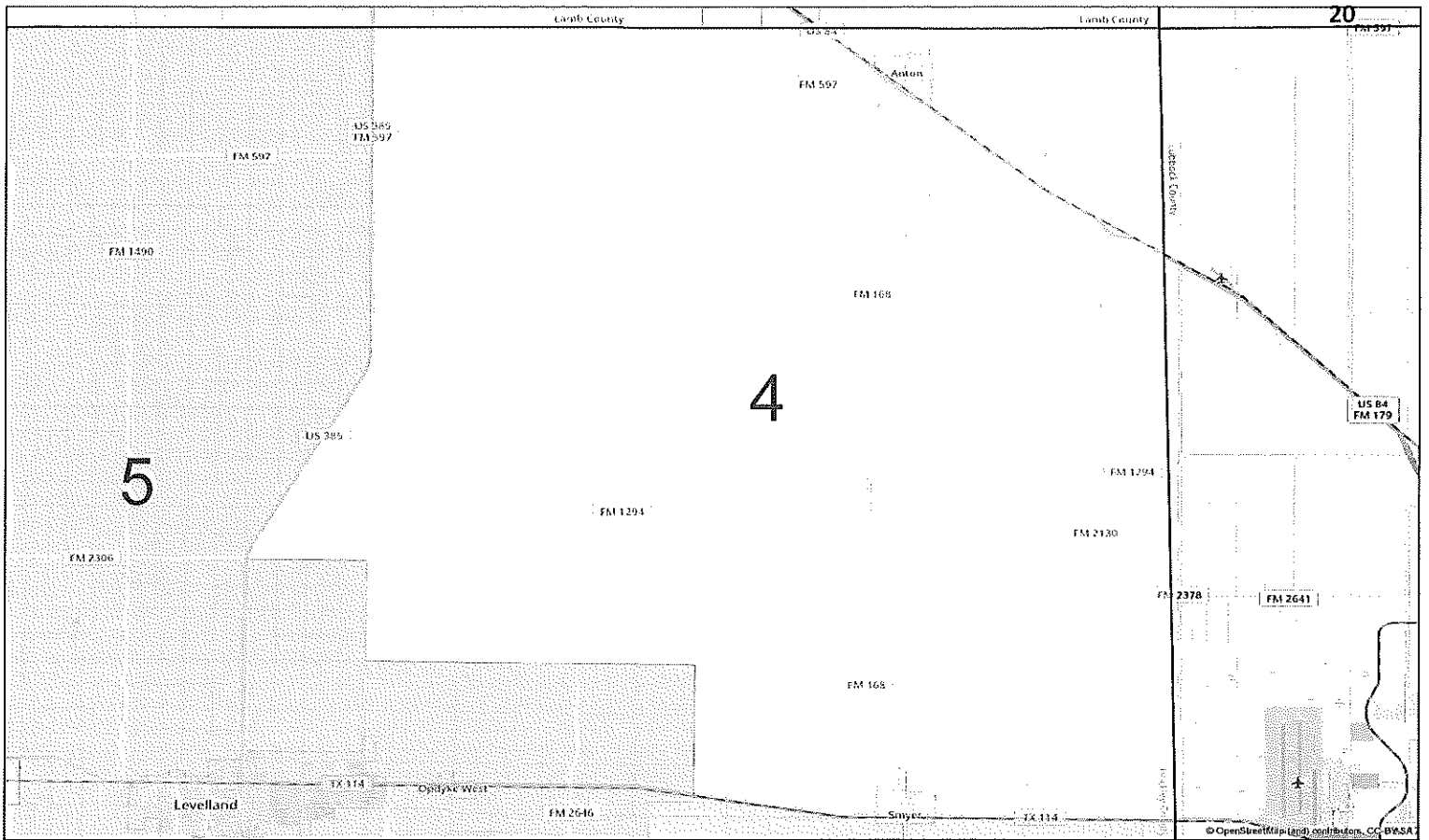




Hockley County Justice and Constable Precincts
Illustrative Plan 1
Adopted November 10, 2021
 Justice and Constable Precinct 2

© 2021 Bickersstaff Heath Delgado Acosta LLP
 Data Source: Roads, Water and other
 features obtained from the 2020
 Tigerline files, U.S. Census Bureau
 Created: 11/3/2021

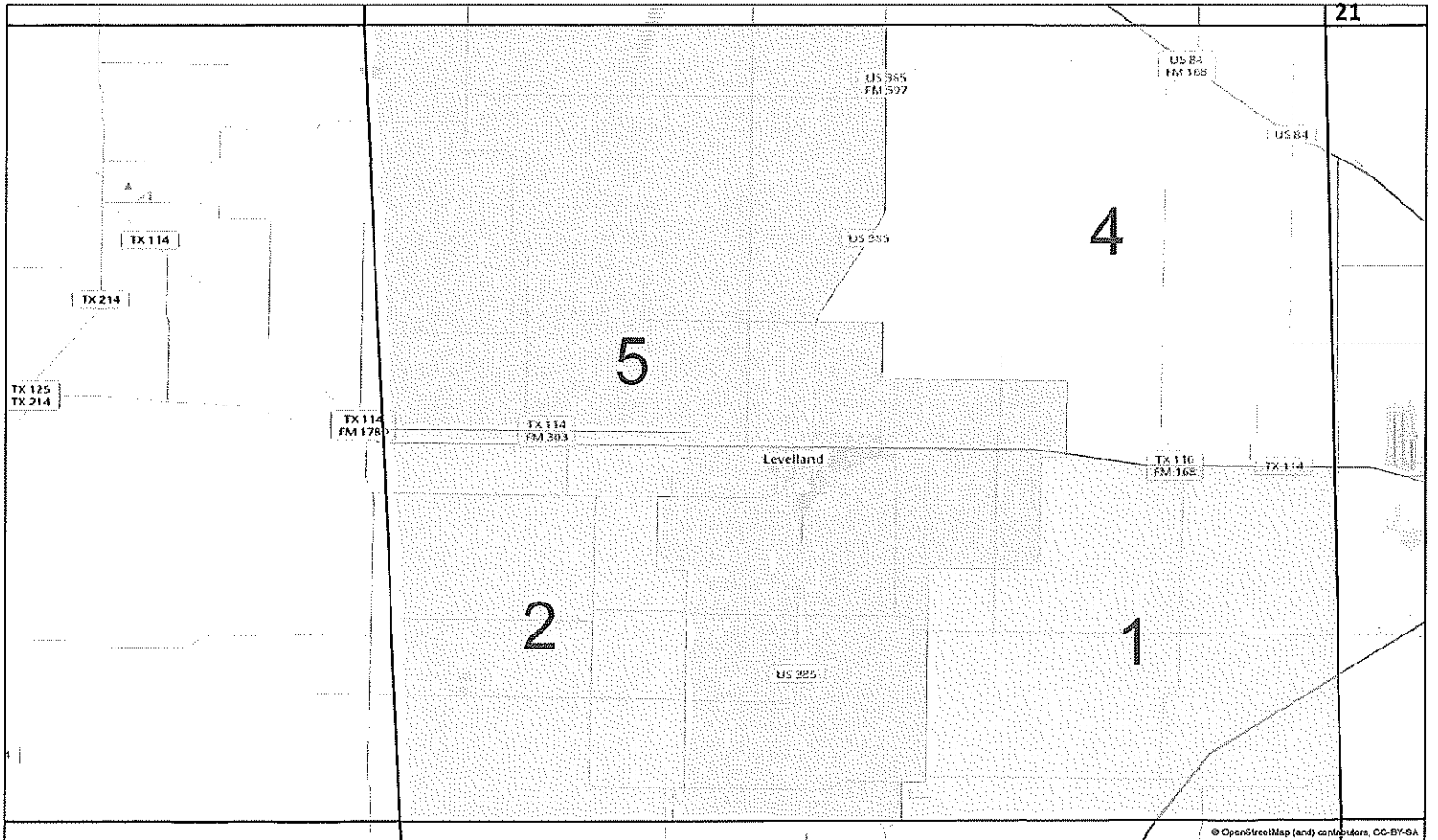




Hockley County Justice and Constable Precincts
Illustrative Plan 1
Adopted November 10, 2021
 Justice and Constable Precinct 4

© 2021 Bickersstaff Heath Delgado Acosta LLP
 Data Source: Roads, Water and other features obtained from the 2020 Tiger/line files, U.S. Census Bureau
 Created: 11/3/2021





0 1.75 3.5 5.25 7 Miles

Justice and Constable Precincts

Hockley County Justice and Constable Precincts
Illustrative Plan 1
Adopted November 10, 2021
 Justice and Constable Precinct 5

© OpenStreetMap (and) contributors, CC-BY-SA

© 2021 Bickerstaff Heath Delgado Acosta LLP
 Data Source: Roads, Water and other
 features obtained from the 2020
 Tiger/line files, U.S. Census Bureau
 Created: 11/3/2021



EXHIBIT D

Plan Name: Hockley County Justice and Constable Precincts
 Illustrative Plan 1 - Adopted November 10, 2021

Demographics Report - Summary 2020 Census Total Population

District	Persons	Ideal Size	Deviation	Hispanic % of Total Population	Non-Hispanic White % of Total Population	Non-Hispanic Black % of Total Population	Non-Hispanic Asian % of Total Population	Non-Hispanic Other % of Total Population
1	2,004	5,384	-62.78%	31.89%	64.07%	0.70%	0.15%	3.19%
2	1,528	5,384	-71.62%	49.02%	47.58%	1.18%	0.00%	2.23%
4	2,586	5,384	-51.97%	40.06%	54.37%	1.70%	0.04%	3.83%
5	15,419	5,384	186.37%	53.18%	41.09%	3.17%	0.29%	2.27%
TOTAL:	21,537			49.33%	45.28%	2.62%	0.23%	2.54%

Ideal Size: $21,537 / 4 = 5,384$

Total Population: 21,537

Overall Deviation: 257.99%

Some percentages may be subject to rounding errors.

Plan Name: Hockley County Justice and Constable Precincts
Illustrative Plan 1 Adopted November 10, 2021



Demographics Report - Detailed 2020 Census Total Population

District	Persons	Ideal Size	Deviation	Hispanic	Hispanic % of Total Population	ANGLO	Non-Hispanic Anglo % of Total Population	Black	Black % of Total Population	Asian	Asian % of Total Population	AM Indian Native	IND / NAT % TOT Pop.	Haw Pac. Isl.	HAW/ PAC % of Total Pop.	Other	Other % of Total Pop.	Two or More Races	Two or More Races % Tot Pop
1	2,004	5,384	-62.78%	639	31.89%	1,284	64.07%	14	0.70%	3	0.15%	9	0.45%	0	0.00%	9	0.45%	46	2.30%
2	1,528	5,384	-71.62%	749	49.02%	727	47.58%	18	1.18%	0	0.00%	7	0.46%	0	0.00%	5	0.33%	22	1.44%
4	2,586	5,384	-51.97%	1,036	40.06%	1,406	54.37%	44	1.70%	1	0.04%	26	1.01%	0	0.00%	5	0.19%	68	2.63%
5	15,419	5,384	186.37%	8,200	53.18%	6,335	41.09%	489	3.17%	45	0.29%	40	0.26%	4	0.03%	40	0.26%	266	1.73%
TOTAL:	21,537			10,624	49.33%	9,752	45.28%	565	2.62%	49	0.23%	82	0.38%	4	0.02%	59	0.27%	402	1.87%

Ideal Size: 21537 / 4 = 5384

Total Population: 21,537

Overall Deviation: 267.99%

Some percentages may be subject to rounding errors.

**Plan Name: Hockley County Justice and Constable Precincts
Illustrative Plan 1 - Adopted November 10, 2021**

Demographics Report - Summary 2020 Census Voting Age Population

District	Total VAP*	Hispanic % of Total VAP	Non-Hispanic Anglo % of Total VAP	Non-Hispanic Black % of Total VAP	Non-Hispanic Asian % of Total VAP	Non-Hispanic Other % of Total VAP
1	1,553	29.88%	66.07%	0.77%	0.19%	3.09%
2	1,072	44.87%	51.68%	1.03%	0.00%	2.43%
4	1,931	35.16%	58.47%	1.86%	0.05%	4.45%
5	11,381	48.01%	46.04%	3.34%	0.33%	2.28%
	15,937	44.48%	49.88%	2.75%	0.26%	2.64%

* VAP - Voting Age Population

Some percentages may be subject to rounding errors.

**Plan Name: Hockley County Justice and Constable Precincts
Illustrative Plan 1 - Adopted November 10, 2021**



Demographics Report - Detailed 2020 Census Voting Age Population

District	Total VAP	Hispanic VAP	% Hispanic VAP	Anglo VAP	% Anglo VAP	Black VAP	% Black VAP	Asian VAP	% Asian VAP	AM IND NATIVE VAP	% AM IND NATIVE VAP	HAW/PAC VAP	% HAW/PAC VAP	Other VAP	% Other VAP	Two or More Races VAP	% Two or more VAP
1	1,553	464	29.88%	1,026	66.07%	12	0.77%	3	0.19%	2	0.13%	0	0.00%	9	0.58%	37	2.38%
2	1,072	481	44.87%	554	51.68%	11	1.03%	0	0.00%	6	0.56%	0	0.00%	5	0.47%	15	1.40%
4	1,931	679	35.16%	1,129	58.47%	36	1.86%	1	0.05%	24	1.24%	0	0.00%	4	0.21%	58	3.00%
5	11,381	5,464	48.01%	5,240	46.04%	380	3.34%	37	0.33%	35	0.31%	4	0.04%	13	0.11%	08	1.83%
TOTALS:	15,937	7,088	44.48%	7,949	49.88%	439	2.75%	41	0.26%	67	0.42%	4	0.03%	31	0.19%	318	2.00%

* VAP - Voting Age Population

Some percentages may be subject to rounding errors.

Motion by Commissioner Carter, second by Commissioner Graf, 3 Votes Yes, 0 Votes No, that Commissioners Court approved to canvass the returns from the Tuesday, November 2, 2021 Constitutional Amendments Election. As per Canvass of General Election recorded below.

CANVASS OF GENERAL ELECTION

I, Jody Rose, Elections Administrator
(name) (office)
of Hockley County, Texas, met with the Commissioners Court
(political subdivision holding election) (body acting as canvassing board)
sitting as the canvassing board to canvass the general election of November 2, 2021
on November 8, 2021 at Commissioners Courtroom, Hockley County, Texas.

I certify that the figures on the tally sheets correspond with the figures on the returns.

Witness my hand this 8th day of November, 2021.


Presiding Officer of Canvassing Authority

Summary Results Report
2021 CONSTITUTIONAL AMENDMENTS
NOVEMBER 2, 2021

OFFICIAL RESULTS
COMBINED
Hockley County



Statistics	TOTAL
Election Day Precincts Reporting	8 of 8
Precincts Complete	8 of 8
Precincts Partially Reported	0 of 8
Absentee/ Early Precincts Reporting	8 of 8
Registered Voters - Total	13,343
Ballots Cast - Total	1,027
Ballots Cast - Blank	2
Voter Turnout - Total	7.70%

Summary Results Report
2021 CONSTITUTIONAL AMENDMENTS
NOVEMBER 2, 2021

OFFICIAL RESULTS
COMBINED
Hockley County

STATE PROP 1

Vote For 1

	TOTAL
For	850
Against	162
Total Votes Cast	1,012
Overvotes	0
Undervotes	15

STATE PROP 2

Vote For 1

	TOTAL
For	612
Against	393
Total Votes Cast	1,005
Overvotes	0
Undervotes	22

STATE PROP 3

Vote For 1

	TOTAL
For	849
Against	163
Total Votes Cast	1,012
Overvotes	2
Undervotes	13

STATE PROP 4

Vote For 1

	TOTAL
For	618
Against	366
Total Votes Cast	984
Overvotes	1
Undervotes	42

STATE PROP 5

Vote For 1

	TOTAL
For	606
Against	380
Total Votes Cast	986
Overvotes	0
Undervotes	41

Summary Results Report
2021 CONSTITUTIONAL AMENDMENTS
NOVEMBER 2, 2021

OFFICIAL RESULTS
COMBINED
Hockley County

STATE PROP 6

Vote For 1

	TOTAL
For	936
Against	73
Total Votes Cast	1,009
Overvotes	0
Undervotes	18

STATE PROP 7

Vote For 1

	TOTAL
For	926
Against	86
Total Votes Cast	1,012
Overvotes	0
Undervotes	15

STATE PROP 8

Vote For 1

	TOTAL
For	930
Against	80
Total Votes Cast	1,010
Overvotes	0
Undervotes	17

RETURN SHEET
*(PÁGINA DE DATOS SOBRE
 EL RESULTADO DE LA ELECCION)*

Pct. No. <i>(Num. de Pct.)</i>	Authority Conducting Election <i>(Autoridad Administrando la Elección)</i>
COMBINED ALL PCTS.	Hockley County
Date of Election <i>(Fecha de la Elección)</i>	Type of Election <i>(Tipo de Elección)</i>
November 2, 2021	Constitutional Amendments

Name of candidate (or "For" and "Against") <i>(Nombre del candidato) (o "A favor de" y "En contra de")</i>	Office Sought or Proposition <i>(Puesto oficial solicitado o Proposición)</i>	No. of votes received <i>(Núm. de votos recibidos)</i>
FOR	PROPOSITION 1	849
AGAINST		162
FOR	PROPOSITION 2	611
AGAINST		393
FOR	PROPOSITION 3	848
AGAINST		163
FOR	PROPOSITION 4 type text here	617
AGAINST		366
FOR	PROPOSITION 5	605
AGAINST		380
FOR	PROPOSITION 6	935
AGAINST		73
FOR	PROPOSITION 7	925
AGAINST		86
FOR	PROPOSITION 8	929
AGAINST		80
SUMMARY--COUNTYWIDE	13,343 REGISTERED VOTERS	
	1026 BALLOTS CAST plus 1 PROVISIONAL=1027	
	7.70% VOTER TURNOUT	

Total number of voters who voted as indicated by poll list.
(Numero total de votantes que votaron según la lista de votantes.)


1026

I, the undersigned, the presiding judge for the above described election held at the above designated election precinct, do hereby certify that the above return is a true and correct return for said election.

(Yo, el abajo firmado juez presidente de la elección señalada arriba que se llevó a cabo en el precinto electoral designado arriba, por lo presente certifico que los datos de arriba son los resultados verdaderos y correctos de dicha elección.)

DATED this the 8TH day of NOVEMBER, 2021.

(FECHADA este día 8TH de NOVEMBER, 2021.)


 Presiding Judge
(Juez Presidente)

There being no further business to come before the Court, the Judge declared Court adjourned, subject to call.

The foregoing Minutes of a Commissioner's Court meeting held on the 8th day of November, A. D. 2021, was examined by me and approved.

A/A Wisdom
Commissioner, Precinct No. 1

[Signature]
Commissioner, Precinct No. 3

[Signature]
Commissioner, Precinct No. 2

Absent
Commissioner, Precinct No. 4

Sharla Baldrige
County Judge

Jennifer Palermo
JENNIFER PALERMO, County Clerk, and
Ex-Officio Clerk of Commissioners' Court
Hockley County, Texas

